







Potential Locations for Commercial Cannabis Cultivation in Unincorporated San Mateo County



How to Read This Map:

Properties within the "Permissive Land Use," but outside the Protected Sites and Residential buffers are potentially viable sites for commercial cultivation. Please refer to the draft ordinance for additional restrictions on eligible locations.



Permissive Land Use

-  Agriculture Land Use
-  Certified Alcohol and Drug Programs
-  Youth Centers
-  Licensed Day Cares
-  Playgrounds
-  K-12 Grade Schools





Locations affected by Protected Sites

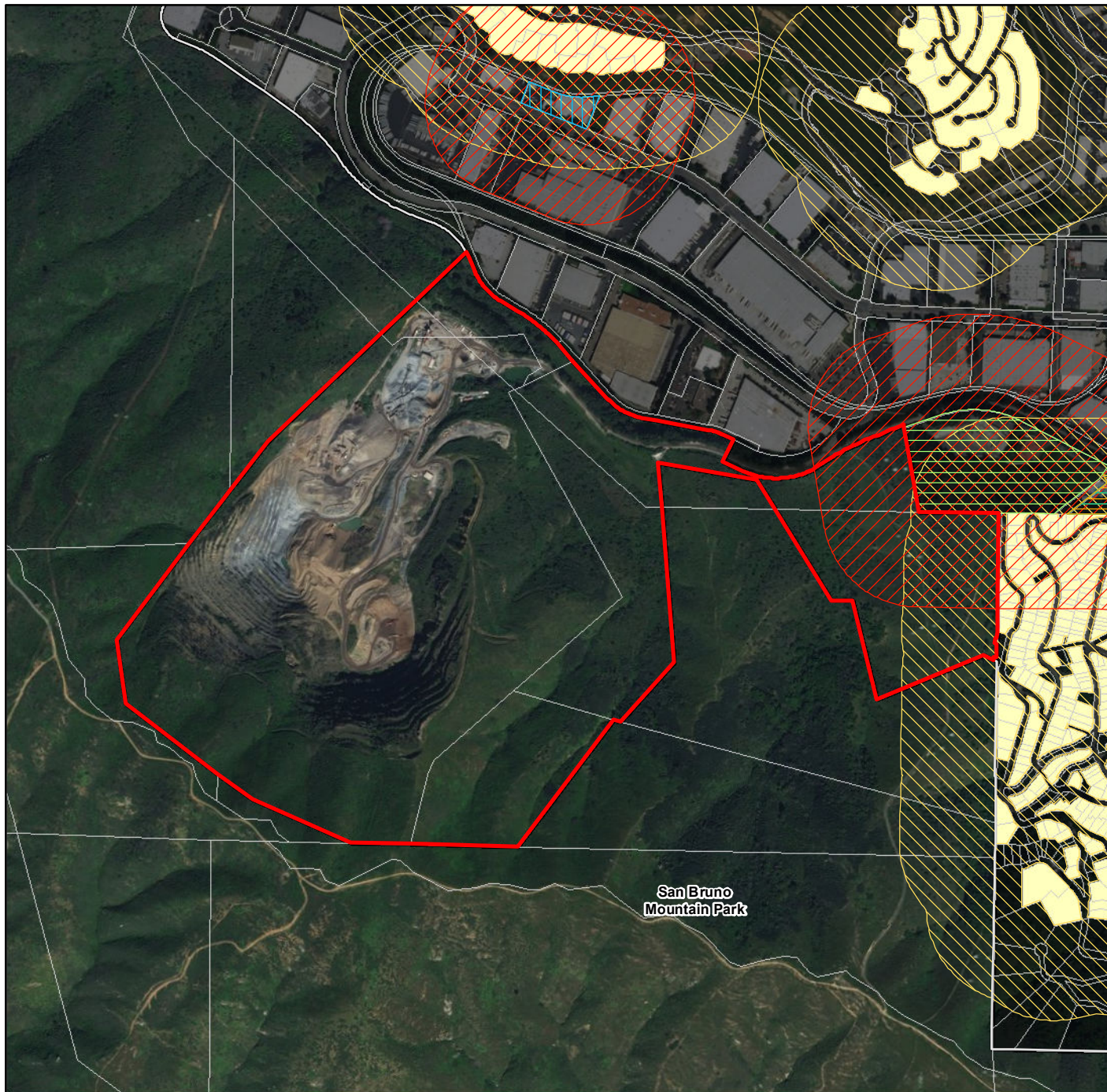
-  600 foot buffer around Protected Sites
-  Agricultural Parcels within Protected Sites Buffer - no cultivation may take place

Residential Areas

-  Residential Land Use Parcels
-  600 foot buffer around residentially designated areas. Cultivation may take place outside of this buffer.

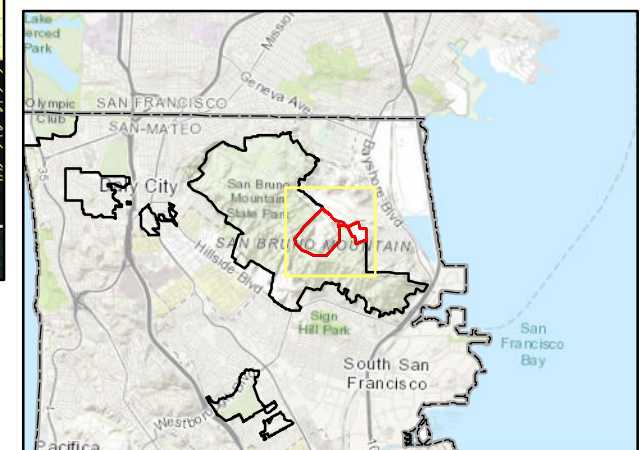

Reference and Boundary

-  Focus Community
-  County Boundary
-  Other Community Boundaries
-  Parcel Fabric



San Bruno Mountain Park

Brisbane Quarry









Potential Locations for Commercial Cannabis Cultivation in Unincorporated San Mateo County



How to Read This Map:

Properties within the "Permissive Land Use," but outside the Protected Sites and Residential buffers are potentially viable sites for commercial cultivation. Please refer to the draft ordinance for additional restrictions on eligible locations.



Permissive Land Use

-  Agriculture Land Use
-  Certified Alcohol and Drug Programs
-  Youth Centers
-  Licensed Day Cares
-  Playgrounds
-  K-12 Grade Schools





Locations affected by Protected Sites

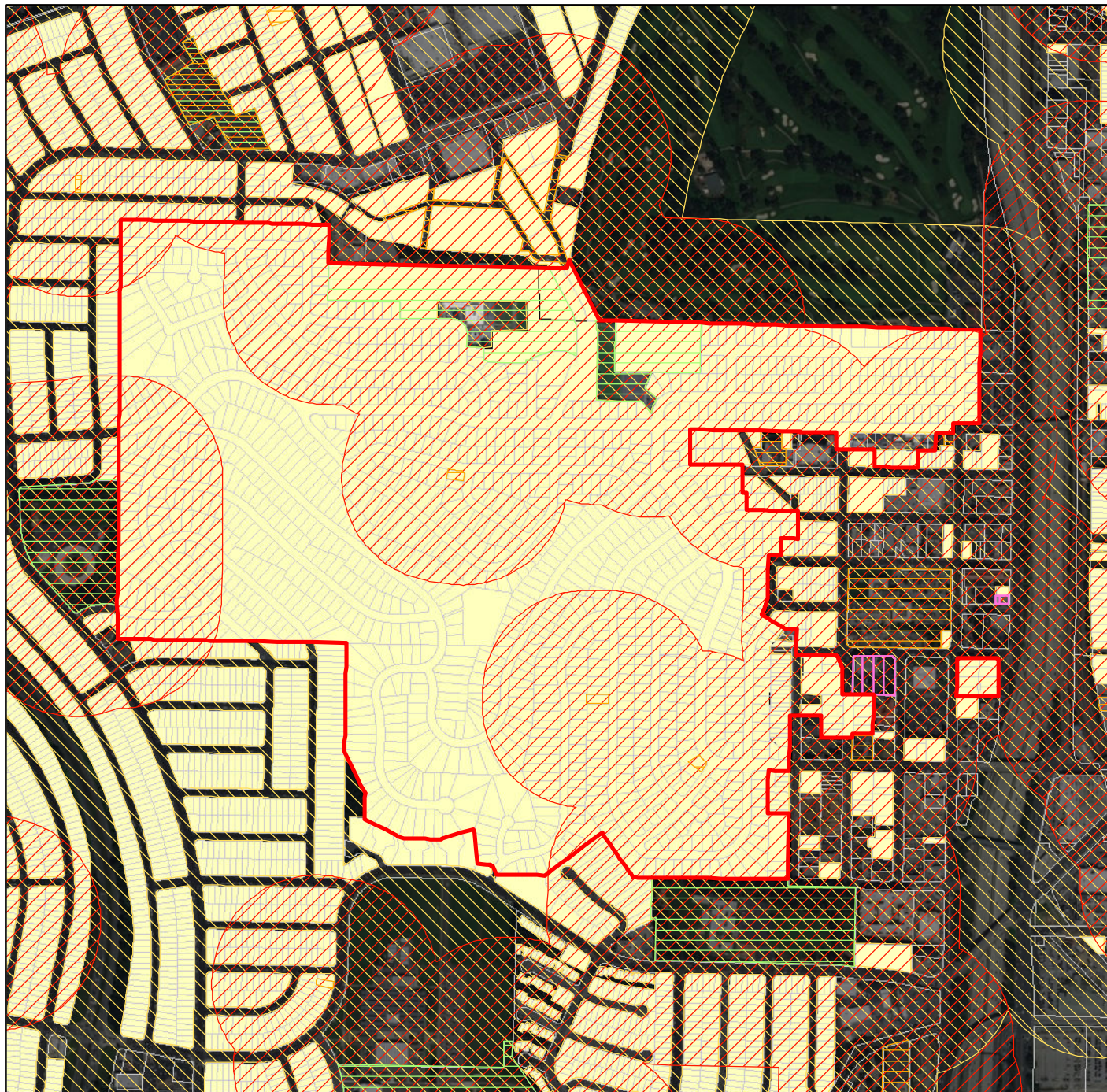
-  600 foot buffer around Protected Sites
-  Agricultural Parcels within Protected Sites Buffer - no cultivation may take place

Residential Areas

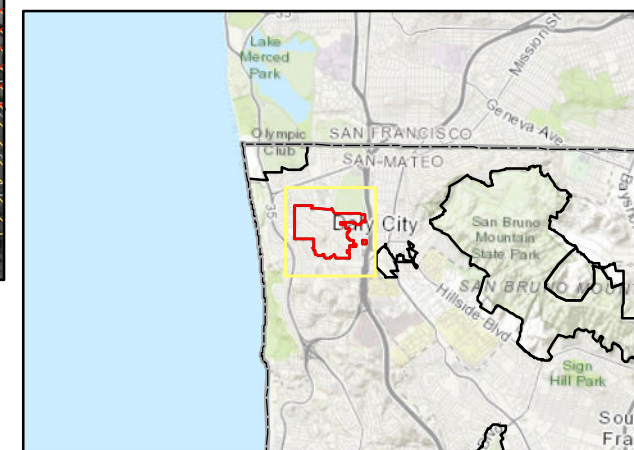
-  Residential Land Use Parcels
-  600 foot buffer around residentially designated areas. Cultivation may take place outside of this buffer.

Reference and Boundary

-  Focus Community
-  County Boundary
-  Other Community Boundaries
-  Parcel Fabric



Broadmoor




Potential Locations for Commercial Cannabis Cultivation in Unincorporated San Mateo County






How to Read This Map:

Properties within the "Permissive Land Use," but outside the Protected Sites and Residential buffers are potentially viable sites for commercial cultivation. Please refer to the draft ordinance for additional restrictions on eligible locations.



Permissive Land Use

 Agriculture Land Use



Protected Sites

-  Certified Alcohol and Drug Programs
-  Youth Centers
-  Licensed Day Cares
-  Playgrounds
-  K-12 Grade Schools





Locations affected by Protected Sites

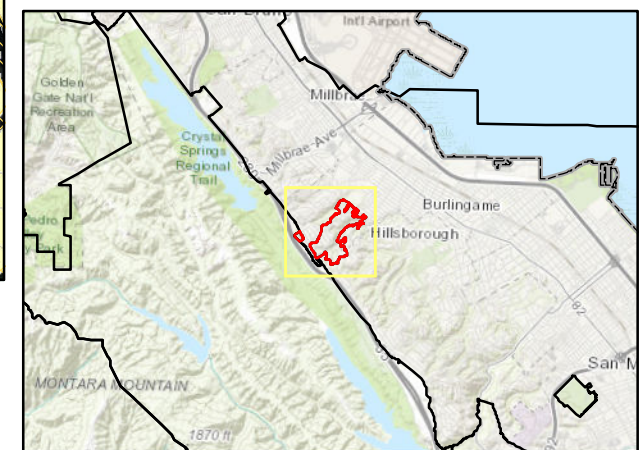
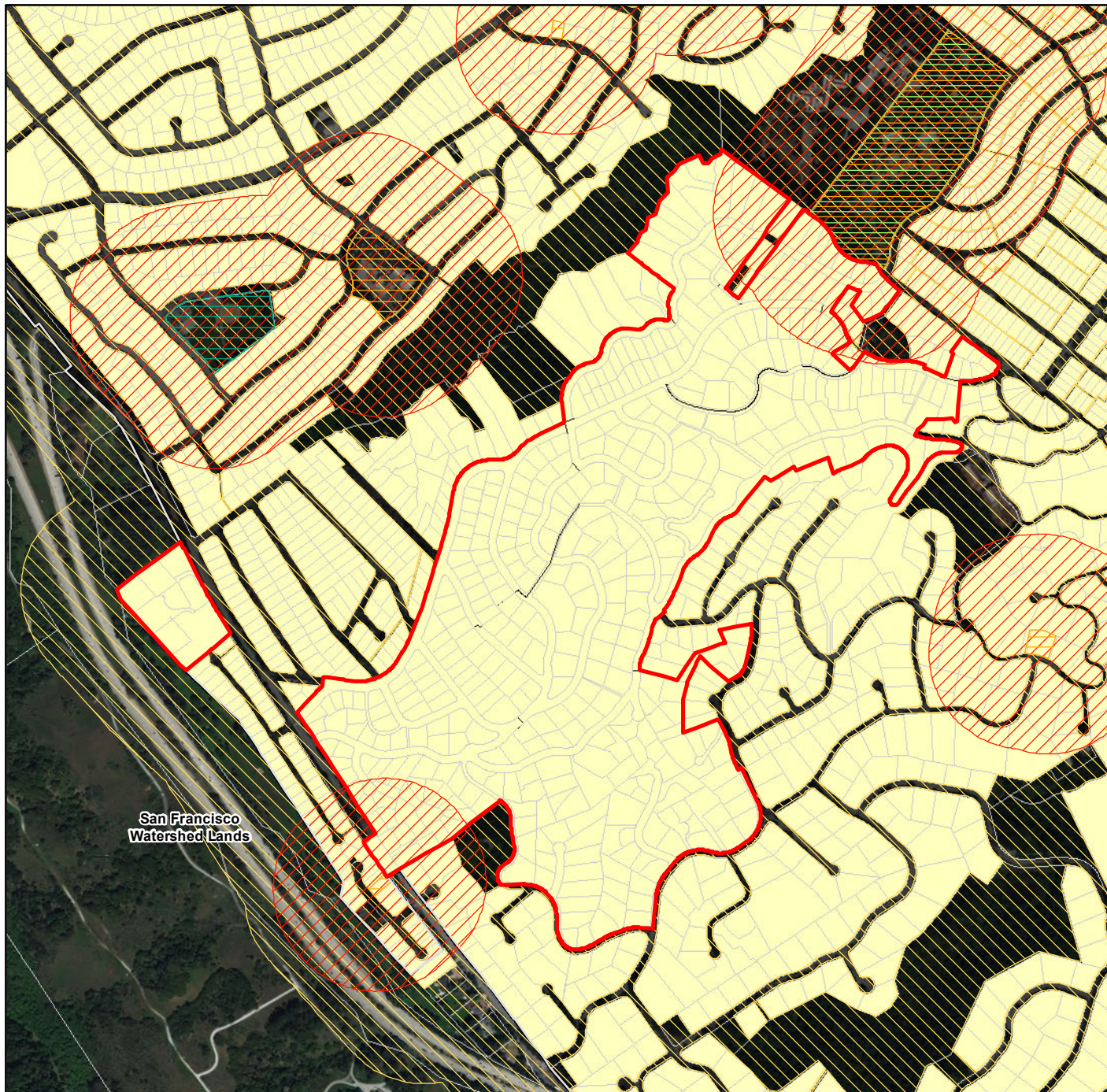
-  600 foot buffer around Protected Sites
-  Agricultural Parcels within Protected Sites Buffer - no cultivation may take place

Residential Areas


-  Residential Land Use Parcels
-  600 foot buffer around residentially designated areas. Cultivation may take place outside of this buffer.

Reference and Boundary

-  Focus Community
-  County Boundary
-  Other Community Boundaries
-  Parcel Fabric



Burlingame Hills









Potential Locations for Commercial Cannabis Cultivation in Unincorporated San Mateo County



How to Read This Map:

Properties within the "Permissive Land Use," but outside the Protected Sites and Residential buffers are potentially viable sites for commercial cultivation. Please refer to the draft ordinance for additional restrictions on eligible locations.



Permissive Land Use

-  Agriculture Land Use
-  Certified Alcohol and Drug Programs
-  Youth Centers
-  Licensed Day Cares
-  Playgrounds
-  K-12 Grade Schools





Locations affected by Protected Sites

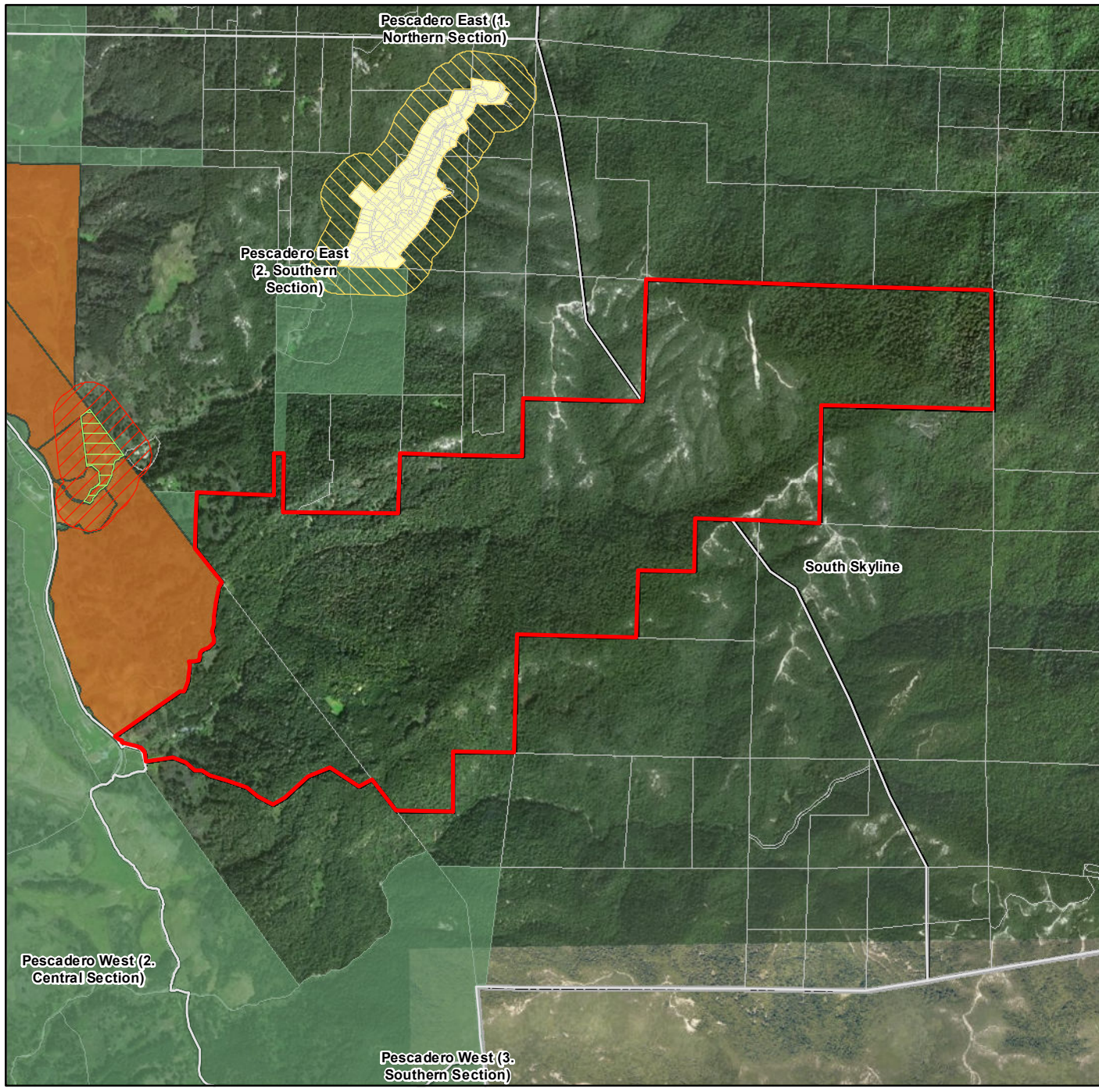
-  600 foot buffer around Protected Sites
-  Agricultural Parcels within Protected Sites Buffer - no cultivation may take place

Residential Areas

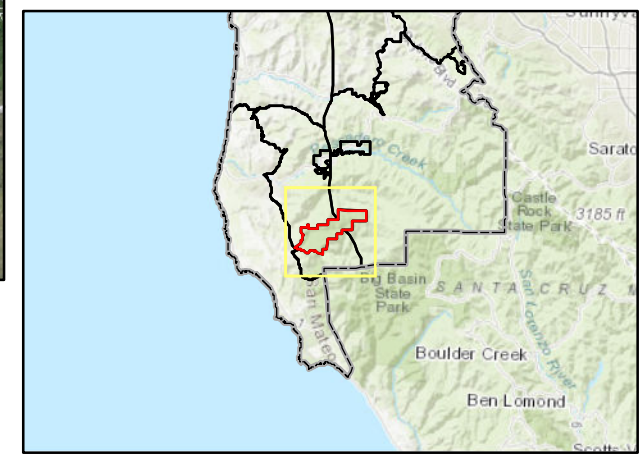

-  Residential Land Use Parcels
-  600 foot buffer around residentially designated areas. Cultivation may take place outside of this buffer.

Reference and Boundary

-  Focus Community
-  County Boundary
-  Other Community Boundaries
-  Parcel Fabric



Butano Falls Tract




Potential Locations for Commercial Cannabis Cultivation in Unincorporated San Mateo County






How to Read This Map:

Properties within the "Permissive Land Use," but outside the Protected Sites and Residential buffers are potentially viable sites for commercial cultivation. Please refer to the draft ordinance for additional restrictions on eligible locations.



Permissive Land Use

 Agriculture Land Use



Protected Sites

-  Certified Alcohol and Drug Programs
-  Youth Centers
-  Licensed Day Cares
-  Playgrounds
-  K-12 Grade Schools





Locations affected by Protected Sites

-  600 foot buffer around Protected Sites
-  Agricultural Parcels within Protected Sites Buffer - no cultivation may take place

Residential Areas

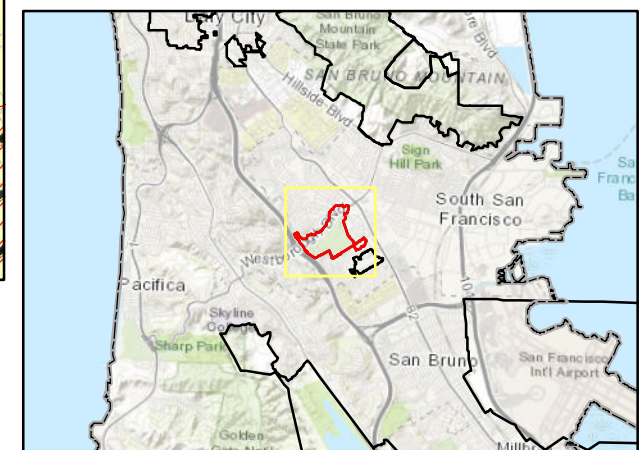

-  Residential Land Use Parcels
-  600 foot buffer around residentially designated areas. Cultivation may take place outside of this buffer.

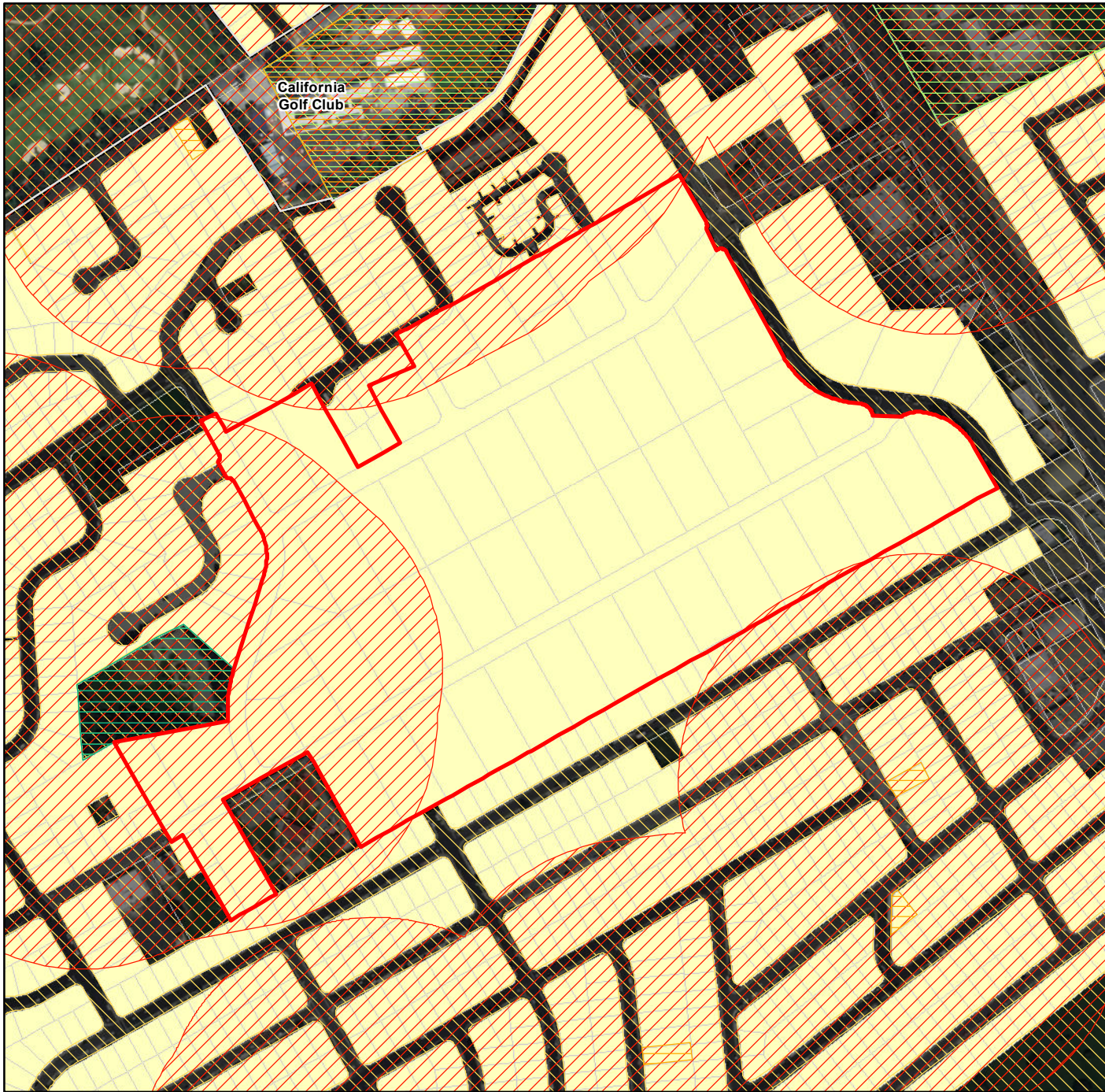
Reference and Boundary

-  Focus Community
-  County Boundary
-  Other Community Boundaries
-  Parcel Fabric



California Golf Club






Potential Locations for Commercial Cannabis Cultivation in Unincorporated San Mateo County


How to Read This Map:


Properties within the "Permissive Land Use," but outside the Protected Sites and Residential buffers are potentially viable sites for commercial cultivation. Please refer to the draft ordinance for additional restrictions on eligible locations.


Permissive Land Use

 Agriculture Land Use


Protected Sites

 Certified Alcohol and Drug Programs


 Youth Centers


 Licensed Day Cares

 Playgrounds


 K-12 Grade Schools


Locations affected by Protected Sites

 600 foot buffer around Protected Sites


 Agricultural Parcels within Protected Sites Buffer - no cultivation may take place


Residential Areas

 Residential Land Use Parcels

 600 foot buffer around residentially designated areas. Cultivation may take place outside of this buffer.

Reference and Boundary

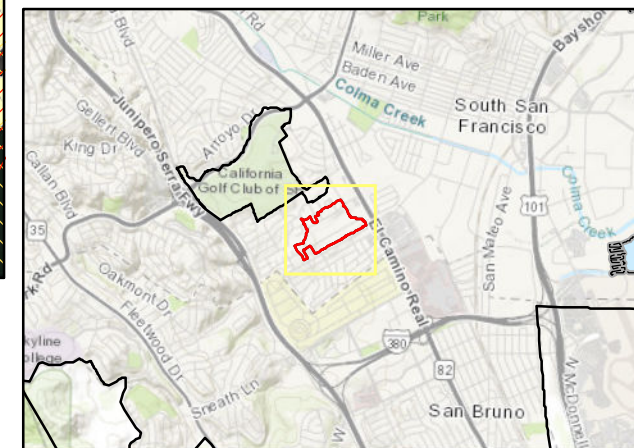
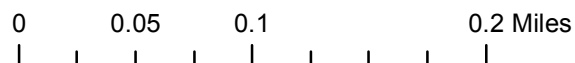
 Focus Community

 County Boundary

 Other Community Boundaries

 Parcel Fabric

Country Club Park




Potential Locations for Commercial Cannabis Cultivation in Unincorporated San Mateo County






How to Read This Map:

Properties within the "Permissive Land Use," but outside the Protected Sites and Residential buffers are potentially viable sites for commercial cultivation. Please refer to the draft ordinance for additional restrictions on eligible locations.



Permissive Land Use

 Agriculture Land Use



Protected Sites

-  Certified Alcohol and Drug Programs
-  Youth Centers
-  Licensed Day Cares
-  Playgrounds
-  K-12 Grade Schools





Locations affected by Protected Sites

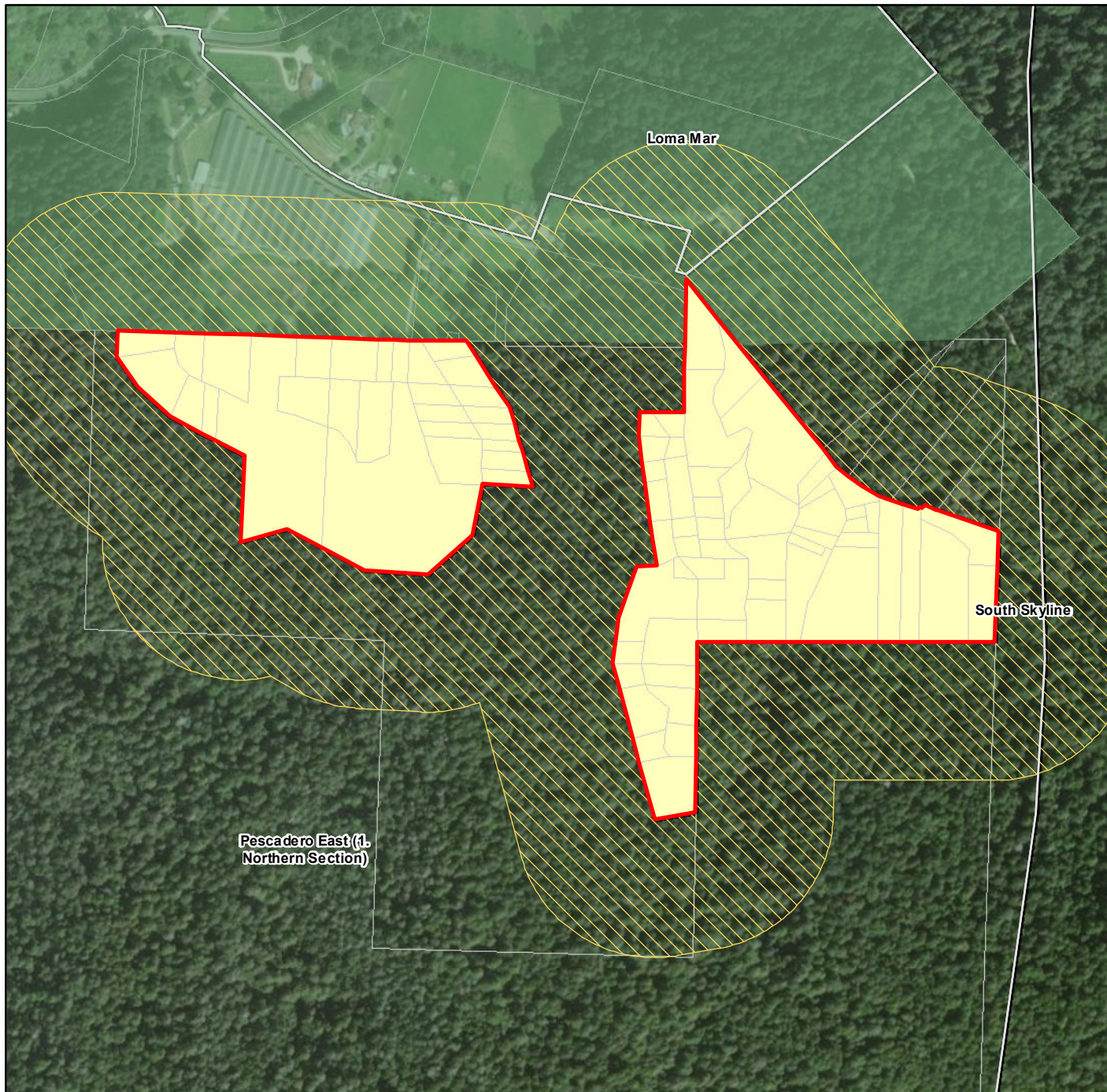
-  600 foot buffer around Protected Sites
-  Agricultural Parcels within Protected Sites Buffer - no cultivation may take place

Residential Areas

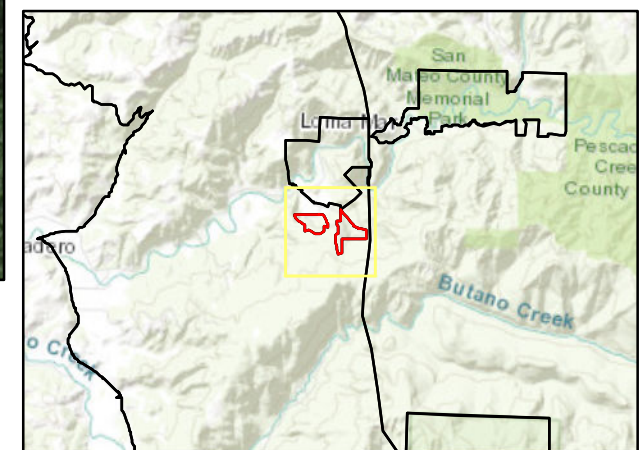

-  Residential Land Use Parcels
-  600 foot buffer around residentially designated areas. Cultivation may take place outside of this buffer.

Reference and Boundary

-  Focus Community
-  County Boundary
-  Other Community Boundaries
-  Parcel Fabric



Dearborn Park




Potential Locations for Commercial Cannabis Cultivation in Unincorporated San Mateo County






How to Read This Map:

Properties within the "Permissive Land Use," but outside the Protected Sites and Residential buffers are potentially viable sites for commercial cultivation. Please refer to the draft ordinance for additional restrictions on eligible locations.



Permissive Land Use

 Agriculture Land Use



Protected Sites

-  Certified Alcohol and Drug Programs
-  Youth Centers
-  Licensed Day Cares
-  Playgrounds
-  K-12 Grade Schools





Locations affected by Protected Sites

-  600 foot buffer around Protected Sites
-  Agricultural Parcels within Protected Sites Buffer - no cultivation may take place

Residential Areas

-  Residential Land Use Parcels
-  600 foot buffer around residentially designated areas. Cultivation may take place outside of this buffer.

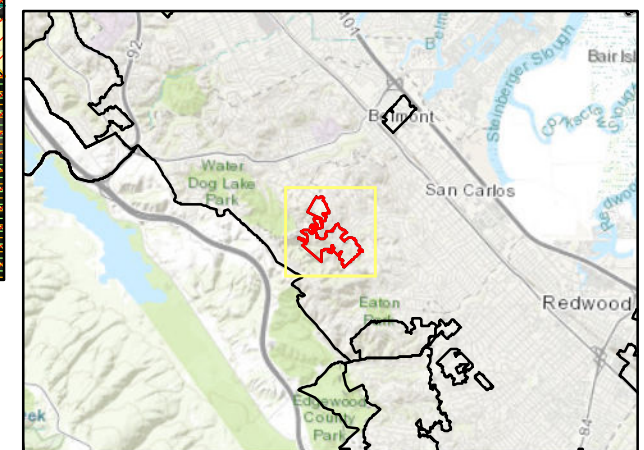
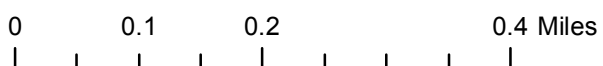
Reference and Boundary

-  Focus Community
-  County Boundary
-  Other Community Boundaries
-  Parcel Fabric



North Skyline
(1. Northern Section)

Devonshire



Potential Locations for Commercial Cannabis Cultivation in Unincorporated San Mateo County

How to Read This Map:

Properties within the "Permissive Land Use," but outside the Protected Sites and Residential buffers are potentially viable sites for commercial cultivation. Please refer to the draft ordinance for additional restrictions on eligible locations.



Permissive Land Use

Agriculture Land Use

Protected Sites

- Certified Alcohol and Drug Programs
- Youth Centers
- Licensed Day Cares
- Playgrounds
- K-12 Grade Schools

Locations affected by Protected Sites

- 600 foot buffer around Protected Sites
- Agricultural Parcels within Protected Sites Buffer - no cultivation may take place

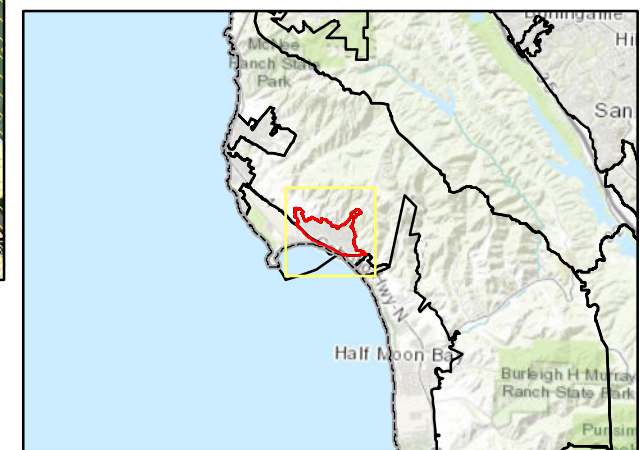

Residential Areas

- Residential Land Use Parcels
- 600 foot buffer around residentially designated areas. Cultivation may take place outside of this buffer.

Reference and Boundary

- Focus Community
- County Boundary
- Other Community Boundaries
- Parcel Fabric

El Granada




Potential Locations for Commercial Cannabis Cultivation in Unincorporated San Mateo County






How to Read This Map:

Properties within the "Permissive Land Use," but outside the Protected Sites and Residential buffers are potentially viable sites for commercial cultivation. Please refer to the draft ordinance for additional restrictions on eligible locations.



Permissive Land Use

 Agriculture Land Use



Protected Sites

-  Certified Alcohol and Drug Programs
-  Youth Centers
-  Licensed Day Cares
-  Playgrounds
-  K-12 Grade Schools





Locations affected by Protected Sites

-  600 foot buffer around Protected Sites
-  Agricultural Parcels within Protected Sites Buffer - no cultivation may take place

Residential Areas

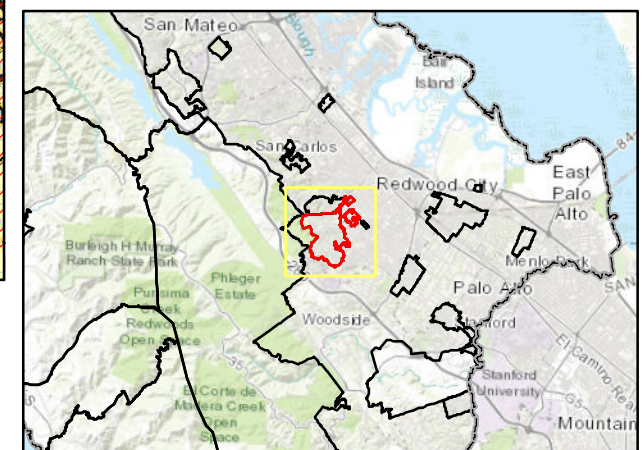

-  Residential Land Use Parcels
-  600 foot buffer around residentially designated areas. Cultivation may take place outside of this buffer.

Reference and Boundary

-  Focus Community
-  County Boundary
-  Other Community Boundaries
-  Parcel Fabric



Emerald Lake Hills




Potential Locations for Commercial Cannabis Cultivation in Unincorporated San Mateo County






How to Read This Map:

Properties within the "Permissive Land Use," but outside the Protected Sites and Residential buffers are potentially viable sites for commercial cultivation. Please refer to the draft ordinance for additional restrictions on eligible locations.



Permissive Land Use

 Agriculture Land Use



Protected Sites

-  Certified Alcohol and Drug Programs
-  Youth Centers
-  Licensed Day Cares
-  Playgrounds
-  K-12 Grade Schools





Locations affected by Protected Sites

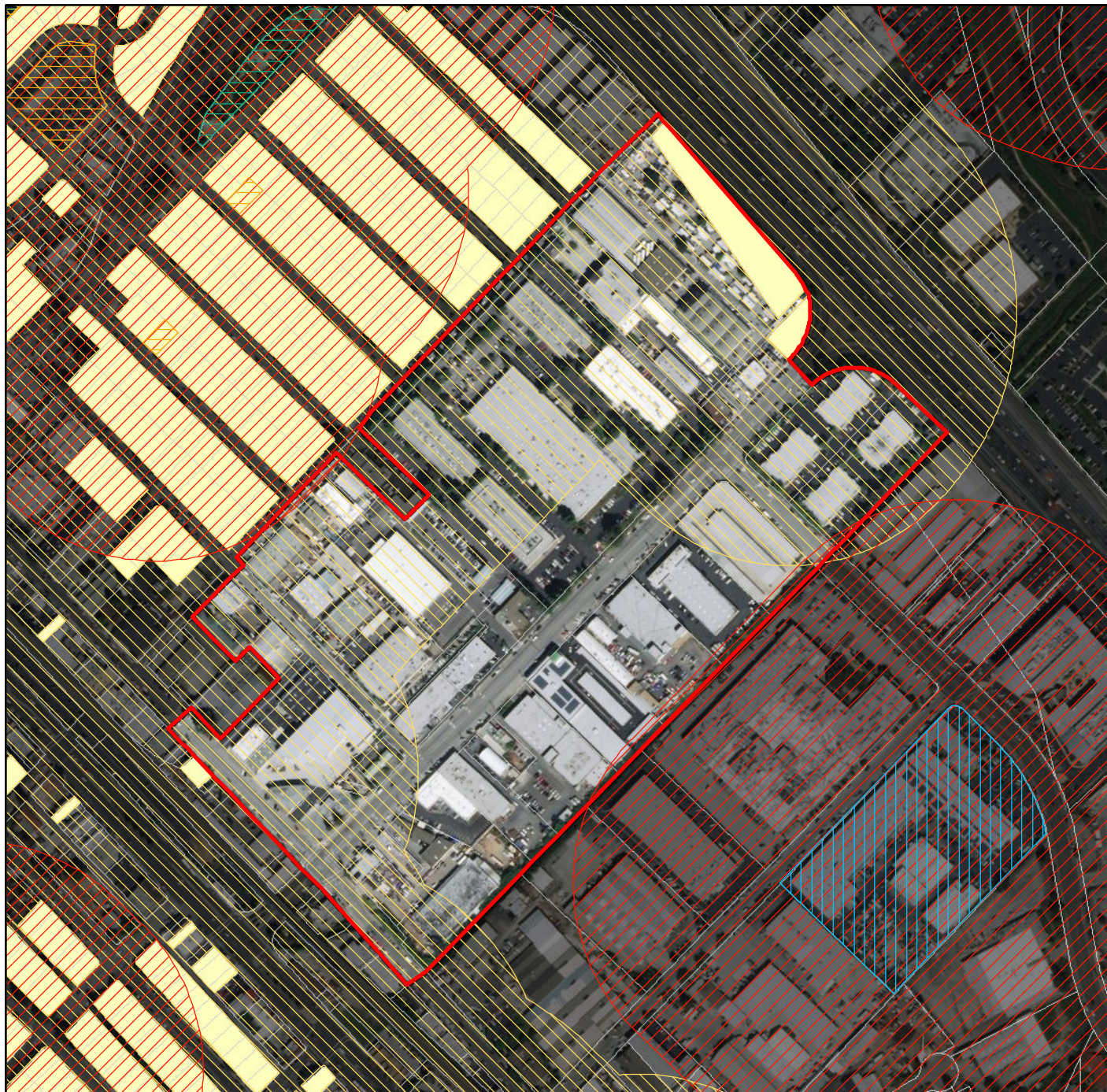
-  600 foot buffer around Protected Sites
-  Agricultural Parcels within Protected Sites Buffer - no cultivation may take place

Residential Areas

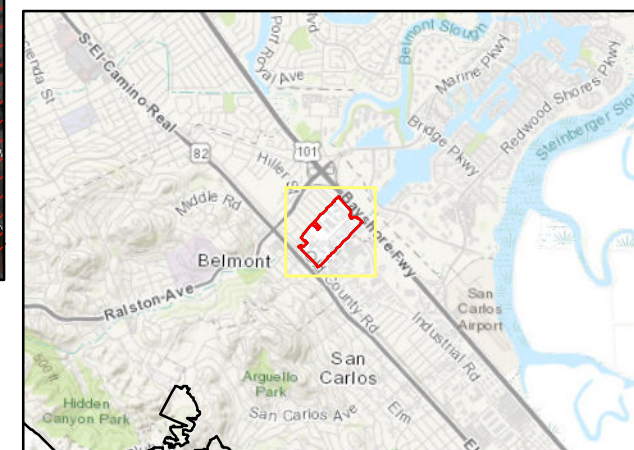

-  Residential Land Use Parcels
-  600 foot buffer around residentially designated areas. Cultivation may take place outside of this buffer.

Reference and Boundary

-  Focus Community
-  County Boundary
-  Other Community Boundaries
-  Parcel Fabric



Harbor/Industrial









Potential Locations for Commercial Cannabis Cultivation in Unincorporated San Mateo County



How to Read This Map:

Properties within the "Permissive Land Use," but outside the Protected Sites and Residential buffers are potentially viable sites for commercial cultivation. Please refer to the draft ordinance for additional restrictions on eligible locations.



Permissive Land Use

-  Agriculture Land Use
-  Certified Alcohol and Drug Programs
-  Youth Centers
-  Licensed Day Cares
-  Playgrounds
-  K-12 Grade Schools





Locations affected by Protected Sites

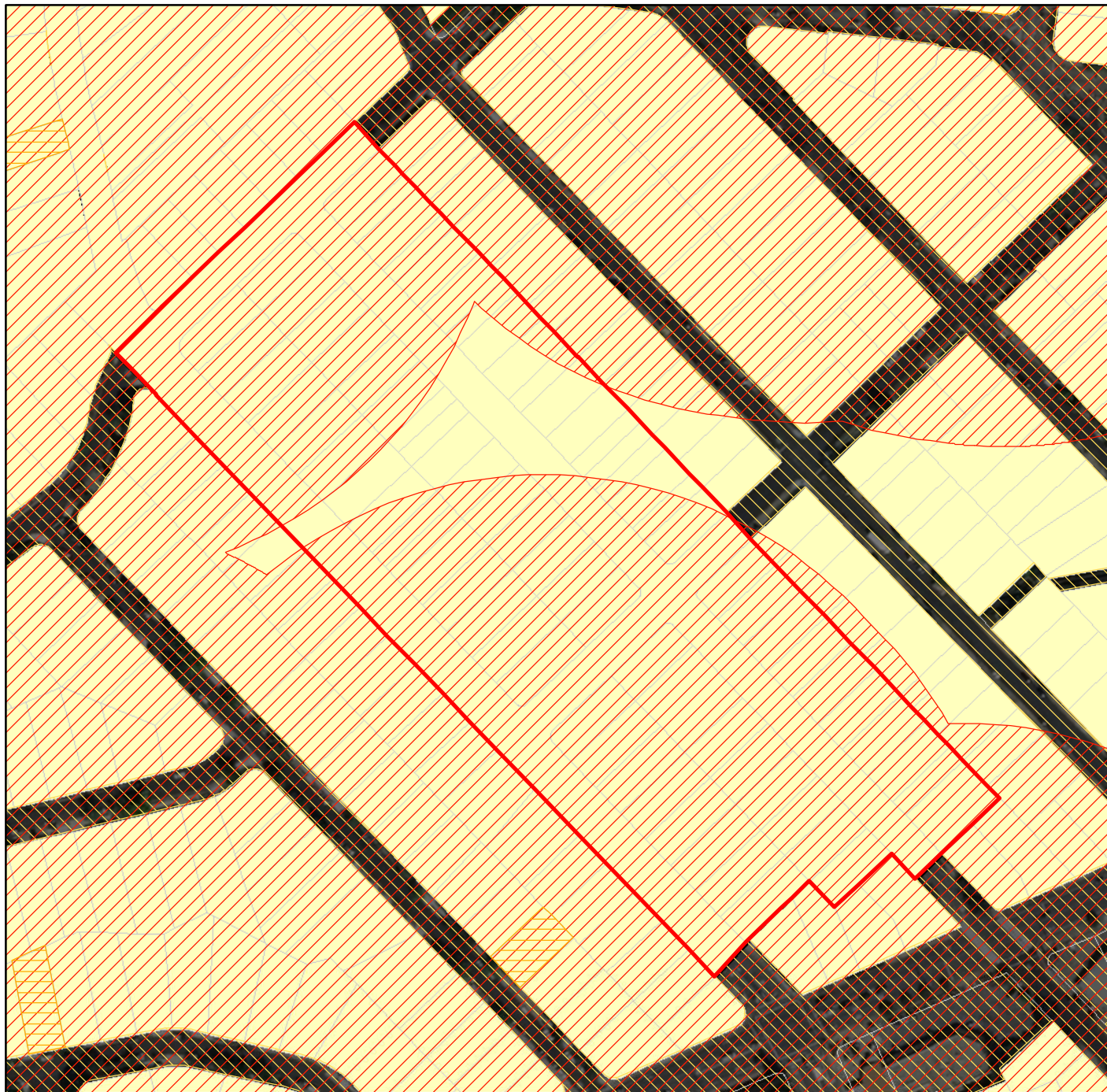
-  600 foot buffer around Protected Sites
-  Agricultural Parcels within Protected Sites Buffer - no cultivation may take place

Residential Areas

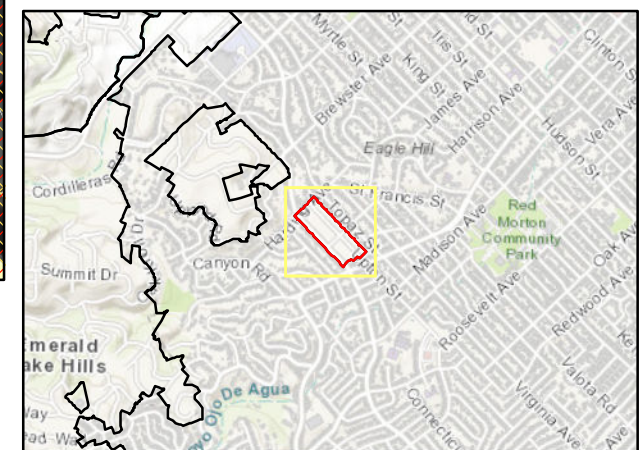

-  Residential Land Use Parcels
-  600 foot buffer around residentially designated areas. Cultivation may take place outside of this buffer.

Reference and Boundary

-  Focus Community
-  County Boundary
-  Other Community Boundaries
-  Parcel Fabric



Kensington Square




Potential Locations for Commercial Cannabis Cultivation in Unincorporated San Mateo County






How to Read This Map:

Properties within the "Permissive Land Use," but outside the Protected Sites and Residential buffers are potentially viable sites for commercial cultivation. Please refer to the draft ordinance for additional restrictions on eligible locations.



Permissive Land Use

 Agriculture Land Use



Protected Sites

-  Certified Alcohol and Drug Programs
-  Youth Centers
-  Licensed Day Cares
-  Playgrounds
-  K-12 Grade Schools





Locations affected by Protected Sites

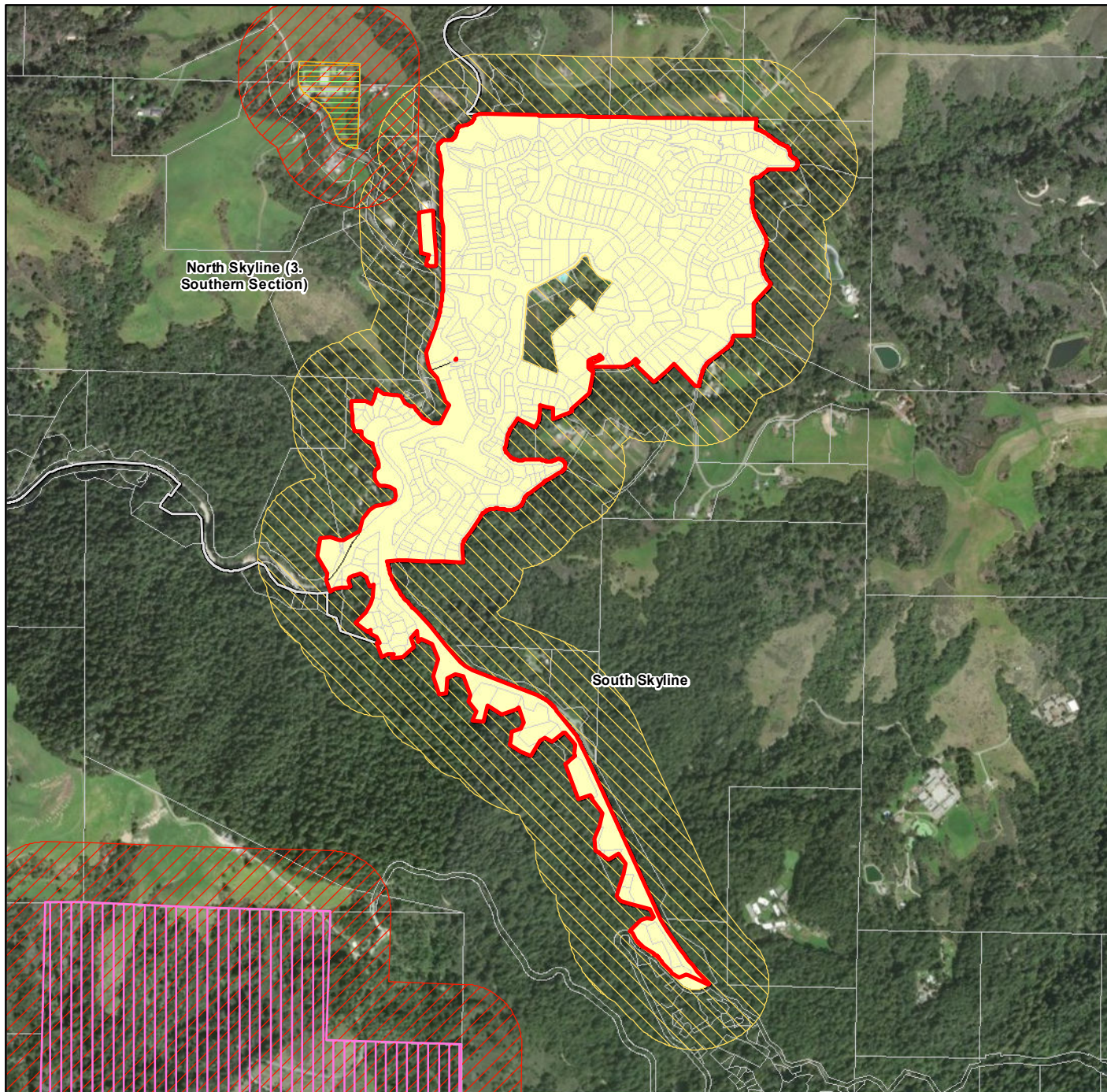
-  600 foot buffer around Protected Sites
-  Agricultural Parcels within Protected Sites Buffer - no cultivation may take place

Residential Areas

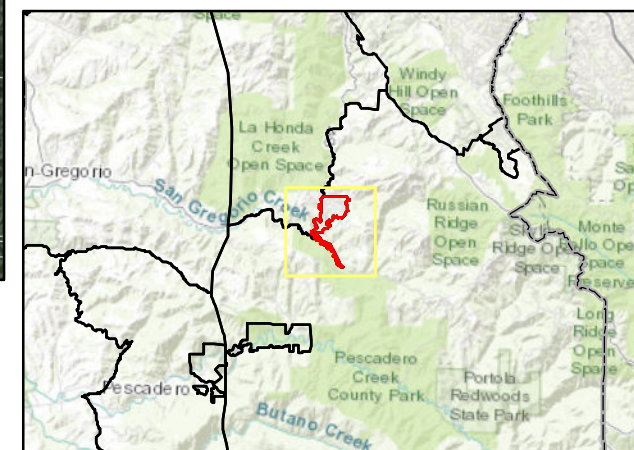

-  Residential Land Use Parcels
-  600 foot buffer around residentially designated areas. Cultivation may take place outside of this buffer.

Reference and Boundary

-  Focus Community
-  County Boundary
-  Other Community Boundaries
-  Parcel Fabric



La Honda




Potential Locations for Commercial Cannabis Cultivation in Unincorporated San Mateo County






How to Read This Map:

Properties within the "Permissive Land Use," but outside the Protected Sites and Residential buffers are potentially viable sites for commercial cultivation. Please refer to the draft ordinance for additional restrictions on eligible locations.



Permissive Land Use

 Agriculture Land Use



Protected Sites

-  Certified Alcohol and Drug Programs
-  Youth Centers
-  Licensed Day Cares
-  Playgrounds
-  K-12 Grade Schools





Locations affected by Protected Sites

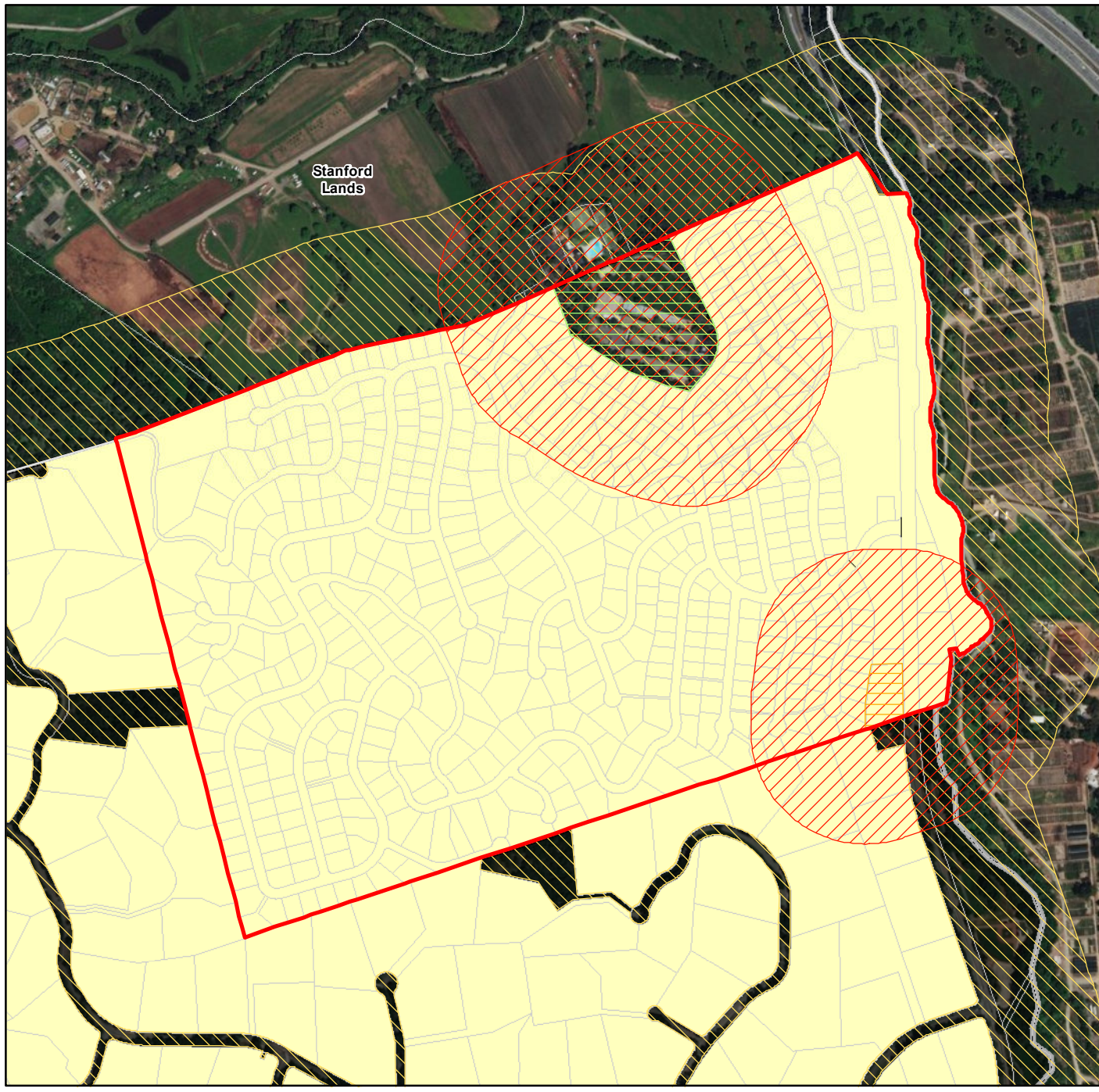
-  600 foot buffer around Protected Sites
-  Agricultural Parcels within Protected Sites Buffer - no cultivation may take place

Residential Areas

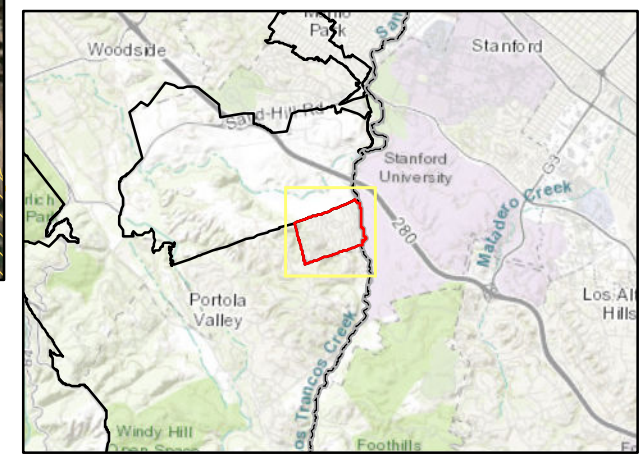
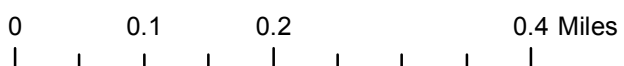
-  Residential Land Use Parcels
-  600 foot buffer around residentially designated areas. Cultivation may take place outside of this buffer.

Reference and Boundary

-  Focus Community
-  County Boundary
-  Other Community Boundaries
-  Parcel Fabric



Ladera




Potential Locations for Commercial Cannabis Cultivation in Unincorporated San Mateo County






How to Read This Map:

Properties within the "Permissive Land Use," but outside the Protected Sites and Residential buffers are potentially viable sites for commercial cultivation. Please refer to the draft ordinance for additional restrictions on eligible locations.



Permissive Land Use

 Agriculture Land Use



Protected Sites

-  Certified Alcohol and Drug Programs
-  Youth Centers
-  Licensed Day Cares
-  Playgrounds
-  K-12 Grade Schools





Locations affected by Protected Sites

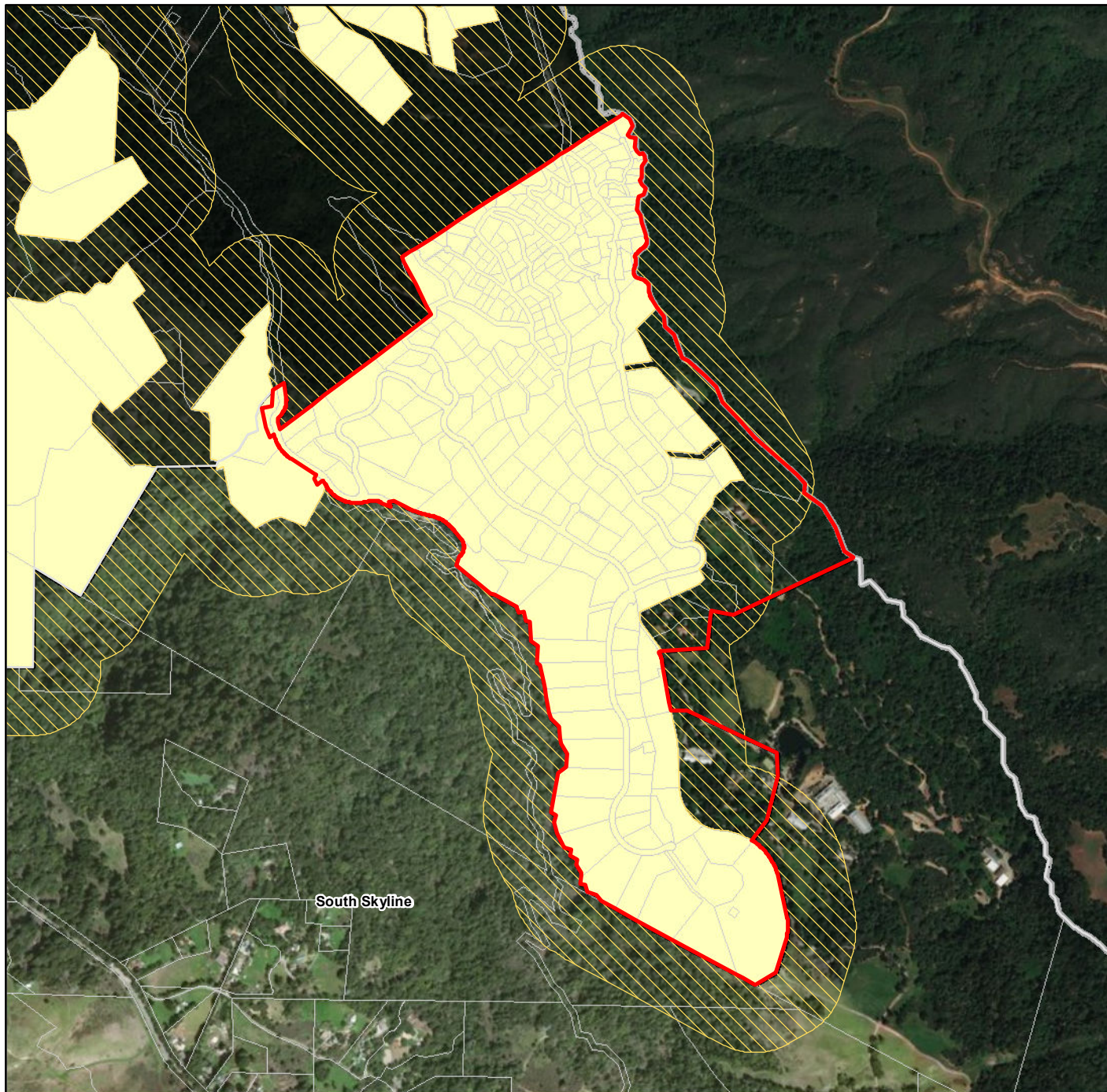
-  600 foot buffer around Protected Sites
-  Agricultural Parcels within Protected Sites Buffer - no cultivation may take place

Residential Areas

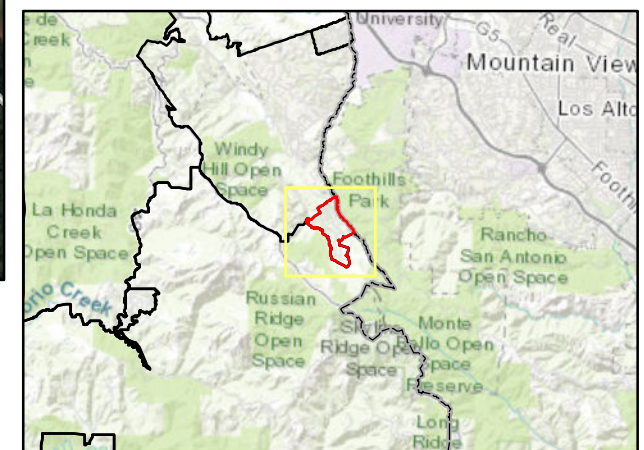

-  Residential Land Use Parcels
-  600 foot buffer around residentially designated areas. Cultivation may take place outside of this buffer.

Reference and Boundary

-  Focus Community
-  County Boundary
-  Other Community Boundaries
-  Parcel Fabric



Los Trancos Woods




Potential Locations for Commercial Cannabis Cultivation in Unincorporated San Mateo County






How to Read This Map:

Properties within the "Permissive Land Use," but outside the Protected Sites and Residential buffers are potentially viable sites for commercial cultivation. Please refer to the draft ordinance for additional restrictions on eligible locations.



Permissive Land Use

 Agriculture Land Use



Protected Sites

-  Certified Alcohol and Drug Programs
-  Youth Centers
-  Licensed Day Cares
-  Playgrounds
-  K-12 Grade Schools





Locations affected by Protected Sites

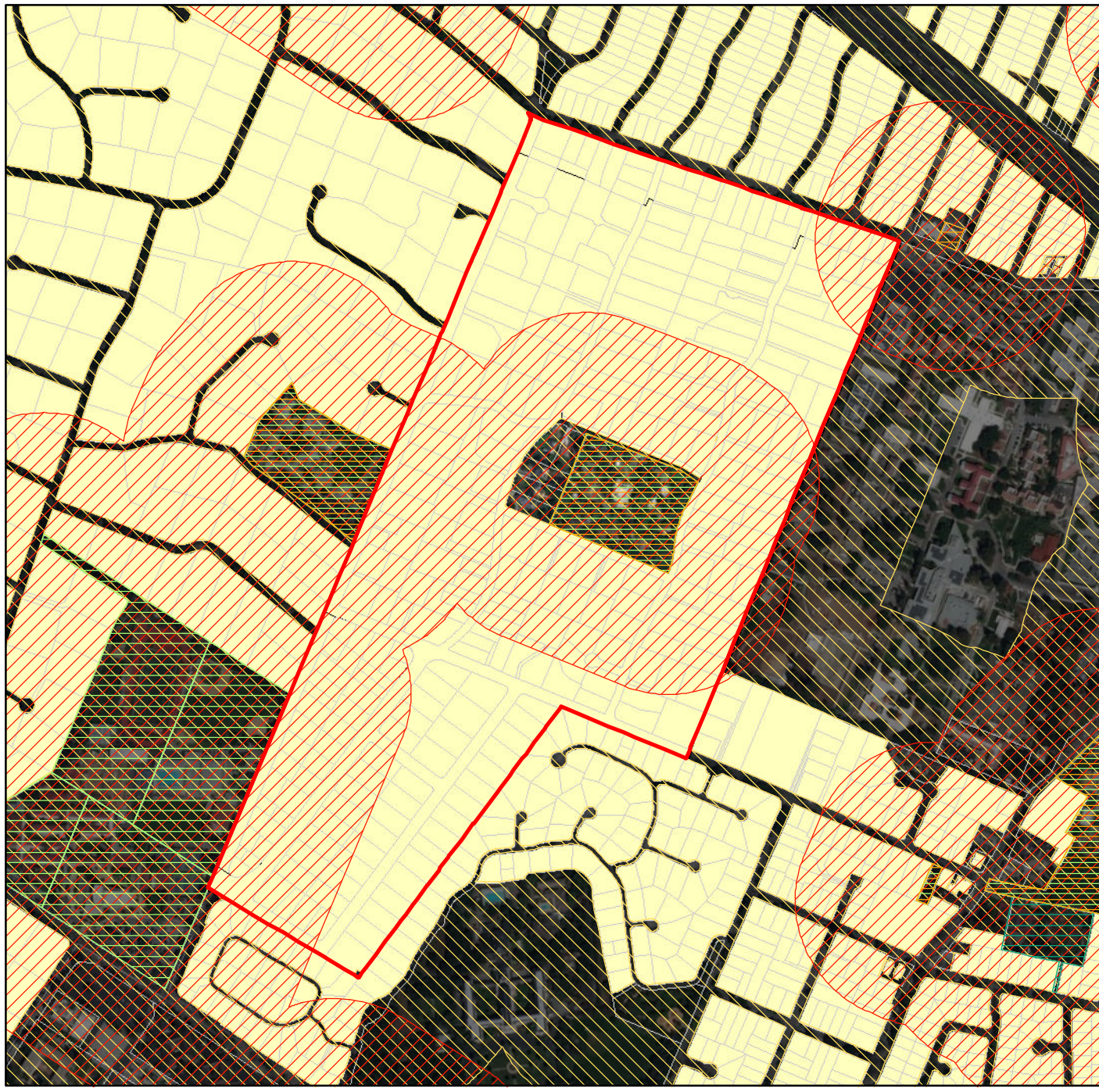
-  600 foot buffer around Protected Sites
-  Agricultural Parcels within Protected Sites Buffer - no cultivation may take place

Residential Areas

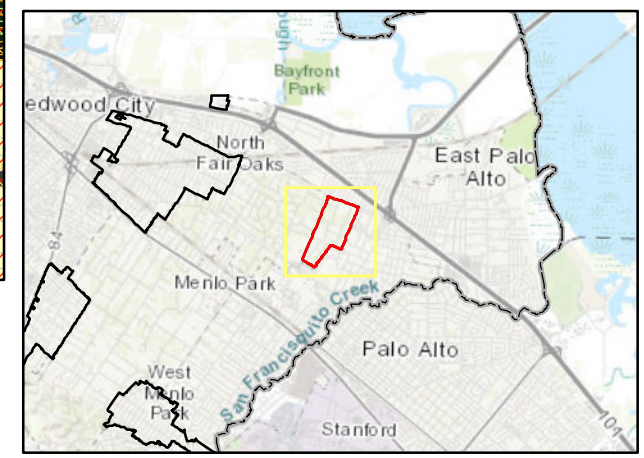

-  Residential Land Use Parcels
-  600 foot buffer around residentially designated areas. Cultivation may take place outside of this buffer.

Reference and Boundary

-  Focus Community
-  County Boundary
-  Other Community Boundaries
-  Parcel Fabric



Menlo Oaks




Potential Locations for Commercial Cannabis Cultivation in Unincorporated San Mateo County






How to Read This Map:

Properties within the "Permissive Land Use," but outside the Protected Sites and Residential buffers are potentially viable sites for commercial cultivation. Please refer to the draft ordinance for additional restrictions on eligible locations.



Permissive Land Use

 Agriculture Land Use



Protected Sites

-  Certified Alcohol and Drug Programs
-  Youth Centers
-  Licensed Day Cares
-  Playgrounds
-  K-12 Grade Schools





Locations affected by Protected Sites

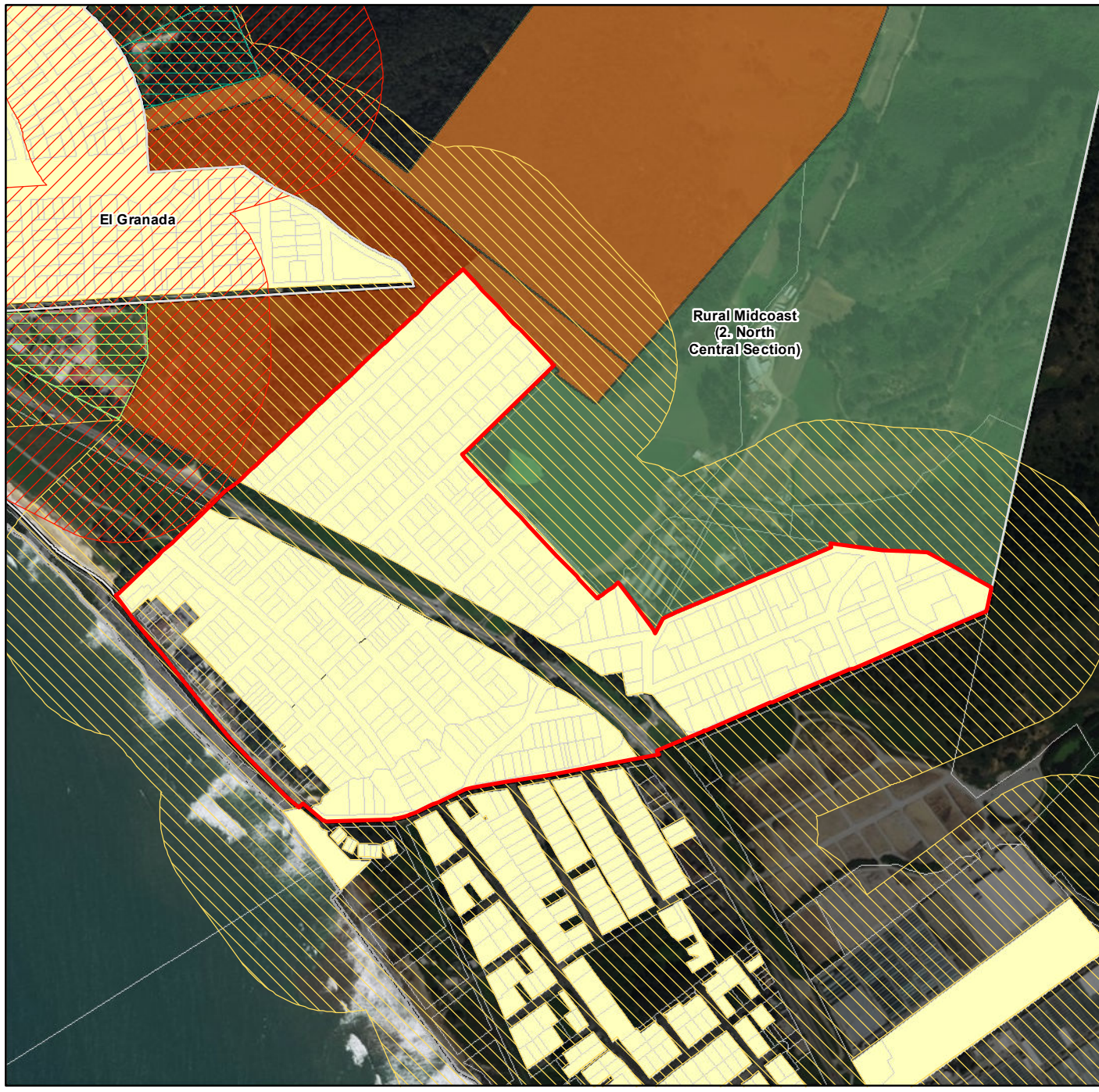
-  600 foot buffer around Protected Sites
-  Agricultural Parcels within Protected Sites Buffer - no cultivation may take place

Residential Areas

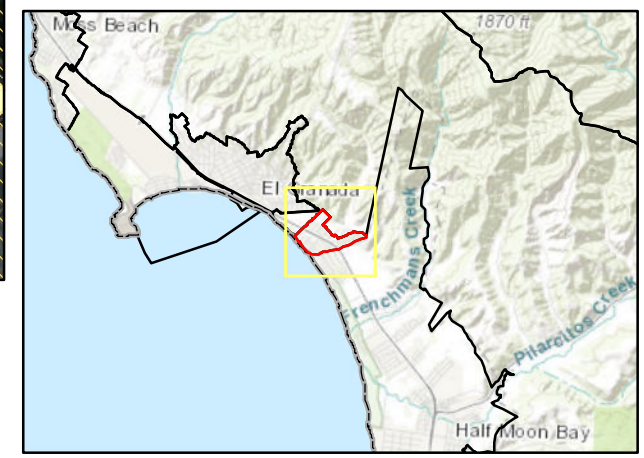
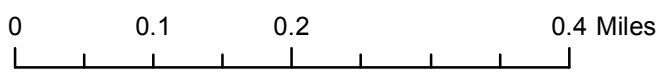
-  Residential Land Use Parcels
-  600 foot buffer around residentially designated areas. Cultivation may take place outside of this buffer.

Reference and Boundary

-  Focus Community
-  County Boundary
-  Other Community Boundaries
-  Parcel Fabric



Miramar




Potential Locations for Commercial Cannabis Cultivation in Unincorporated San Mateo County






How to Read This Map:

Properties within the "Permissive Land Use," but outside the Protected Sites and Residential buffers are potentially viable sites for commercial cultivation. Please refer to the draft ordinance for additional restrictions on eligible locations.



Permissive Land Use

 Agriculture Land Use



Protected Sites

-  Certified Alcohol and Drug Programs
-  Youth Centers
-  Licensed Day Cares
-  Playgrounds
-  K-12 Grade Schools





Locations affected by Protected Sites

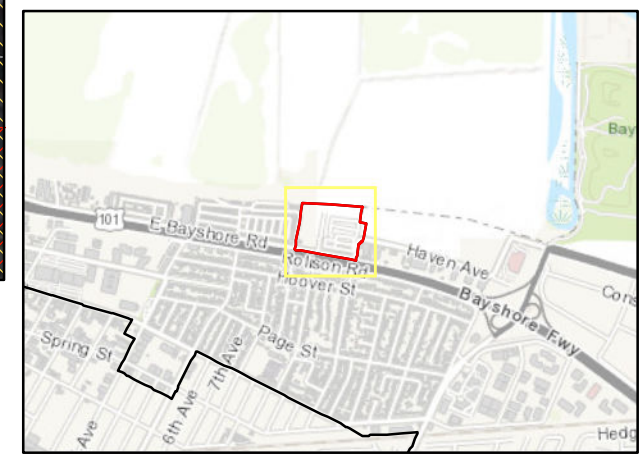
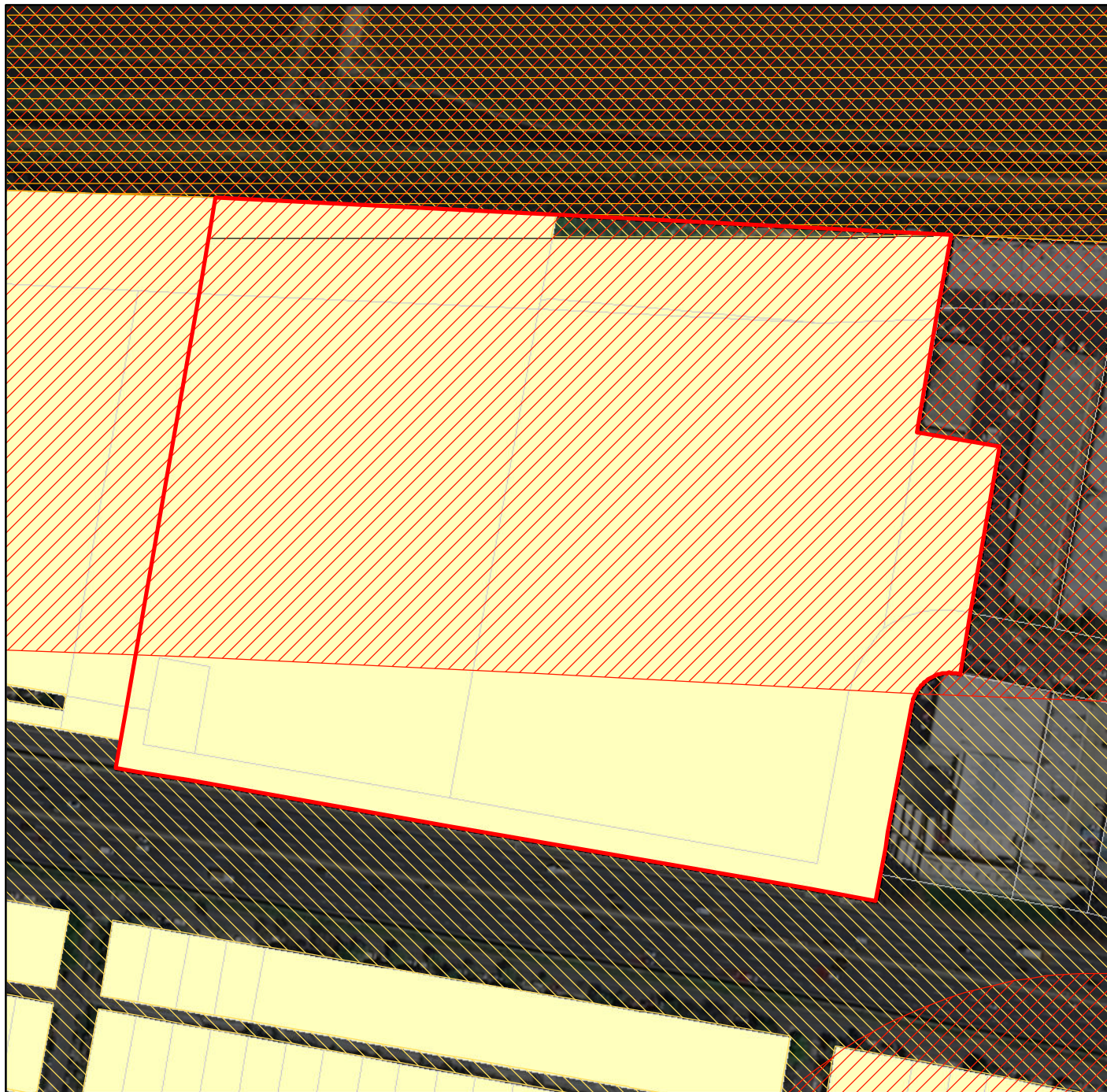
-  600 foot buffer around Protected Sites
-  Agricultural Parcels within Protected Sites Buffer - no cultivation may take place

Residential Areas

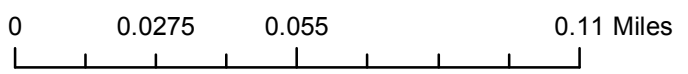
-  Residential Land Use Parcels
-  600 foot buffer around residentially designated areas. Cultivation may take place outside of this buffer.

Reference and Boundary

-  Focus Community
-  County Boundary
-  Other Community Boundaries
-  Parcel Fabric



Mobile Home Parks



Potential Locations for Commercial Cannabis Cultivation in Unincorporated San Mateo County

How to Read This Map:

Properties within the "Permissive Land Use," but outside the Protected Sites and Residential buffers are potentially viable sites for commercial cultivation. Please refer to the draft ordinance for additional restrictions on eligible locations.

Permissive Land Use

- Agriculture Land Use
- Certified Alcohol and Drug Programs
- Youth Centers
- Licensed Day Cares
- Playgrounds
- K-12 Grade Schools

Locations affected by Protected Sites

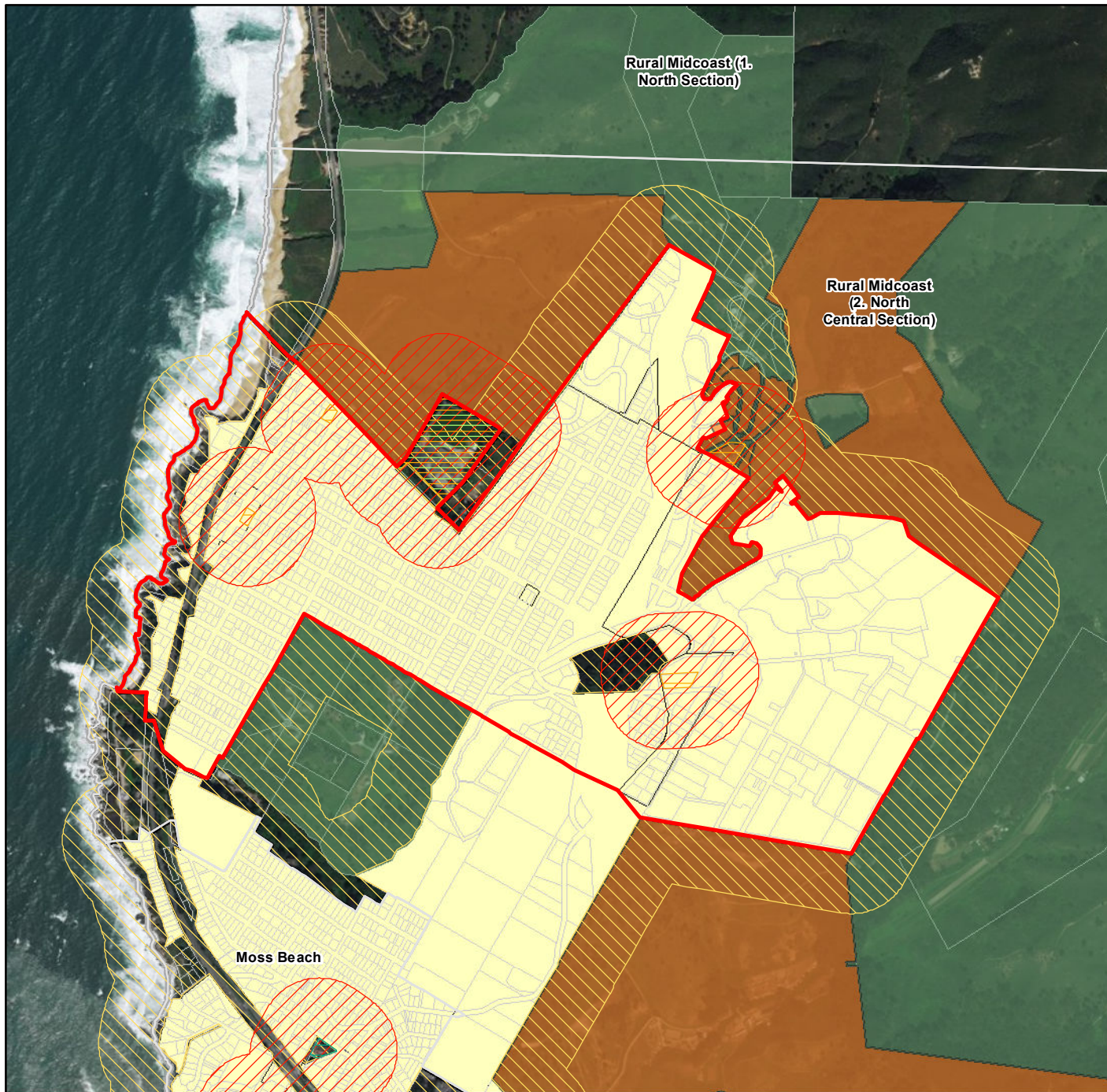
- 600 foot buffer around Protected Sites
- Agricultural Parcels within Protected Sites Buffer - no cultivation may take place

Residential Areas

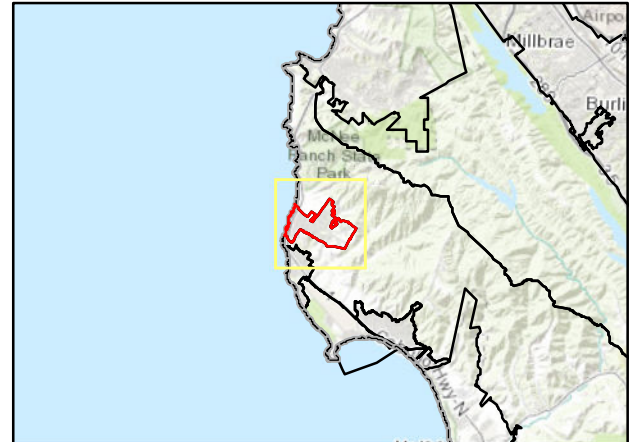

- Residential Land Use Parcels
- 600 foot buffer around residentially designated areas. Cultivation may take place outside of this buffer.

Reference and Boundary

- Focus Community
- County Boundary
- Other Community Boundaries
- Parcel Fabric



Montara




Potential Locations for Commercial Cannabis Cultivation in Unincorporated San Mateo County






How to Read This Map:

Properties within the "Permissive Land Use," but outside the Protected Sites and Residential buffers are potentially viable sites for commercial cultivation. Please refer to the draft ordinance for additional restrictions on eligible locations.



Permissive Land Use

 Agriculture Land Use



Protected Sites

-  Certified Alcohol and Drug Programs
-  Youth Centers
-  Licensed Day Cares
-  Playgrounds
-  K-12 Grade Schools





Locations affected by Protected Sites

-  600 foot buffer around Protected Sites
-  Agricultural Parcels within Protected Sites Buffer - no cultivation may take place

Residential Areas

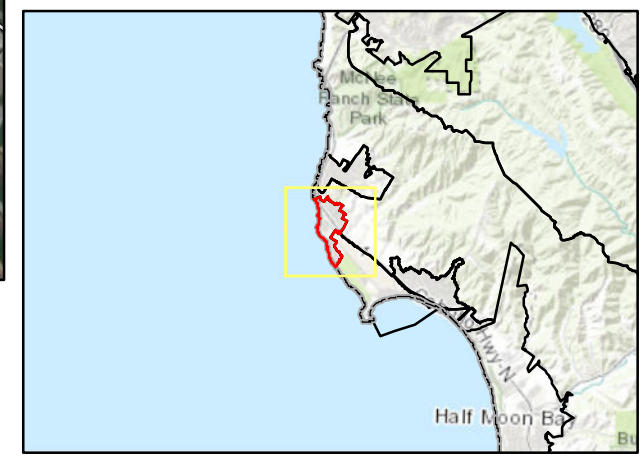
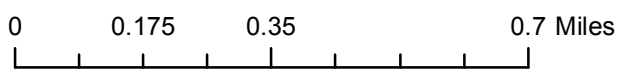
-  Residential Land Use Parcels
-  600 foot buffer around residentially designated areas. Cultivation may take place outside of this buffer.

Reference and Boundary

-  Focus Community
-  County Boundary
-  Other Community Boundaries
-  Parcel Fabric



Moss Beach




Potential Locations for Commercial Cannabis Cultivation in Unincorporated San Mateo County






How to Read This Map:

Properties within the "Permissive Land Use," but outside the Protected Sites and Residential buffers are potentially viable sites for commercial cultivation. Please refer to the draft ordinance for additional restrictions on eligible locations.



Permissive Land Use

 Agriculture Land Use



Protected Sites

-  Certified Alcohol and Drug Programs
-  Youth Centers
-  Licensed Day Cares
-  Playgrounds
-  K-12 Grade Schools





Locations affected by Protected Sites

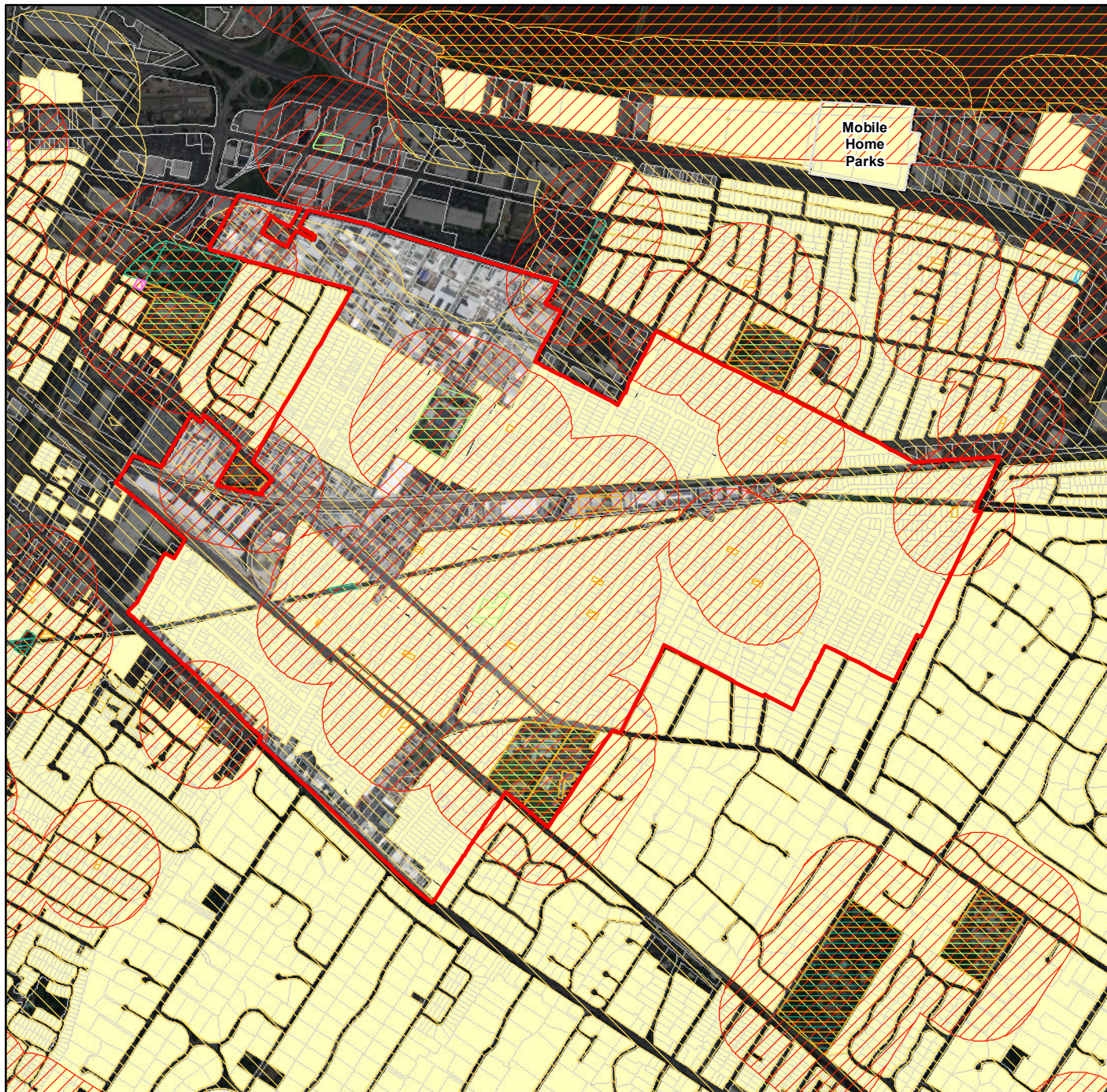
-  600 foot buffer around Protected Sites
-  Agricultural Parcels within Protected Sites Buffer - no cultivation may take place

Residential Areas

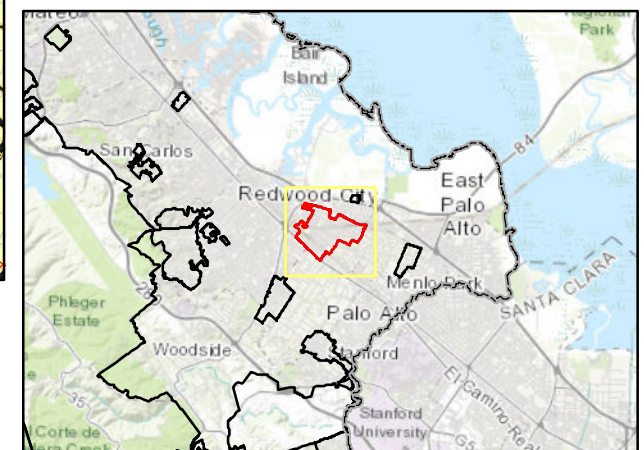

-  Residential Land Use Parcels
-  600 foot buffer around residentially designated areas. Cultivation may take place outside of this buffer.

Reference and Boundary

-  Focus Community
-  County Boundary
-  Other Community Boundaries
-  Parcel Fabric



North Fair Oaks




Potential Locations for Commercial Cannabis Cultivation in Unincorporated San Mateo County






How to Read This Map:

Properties within the "Permissive Land Use," but outside the Protected Sites and Residential buffers are potentially viable sites for commercial cultivation. Please refer to the draft ordinance for additional restrictions on eligible locations.



Permissive Land Use

 Agriculture Land Use



Protected Sites

-  Certified Alcohol and Drug Programs
-  Youth Centers
-  Licensed Day Cares
-  Playgrounds
-  K-12 Grade Schools





Locations affected by Protected Sites

-  600 foot buffer around Protected Sites
-  Agricultural Parcels within Protected Sites Buffer - no cultivation may take place

Residential Areas

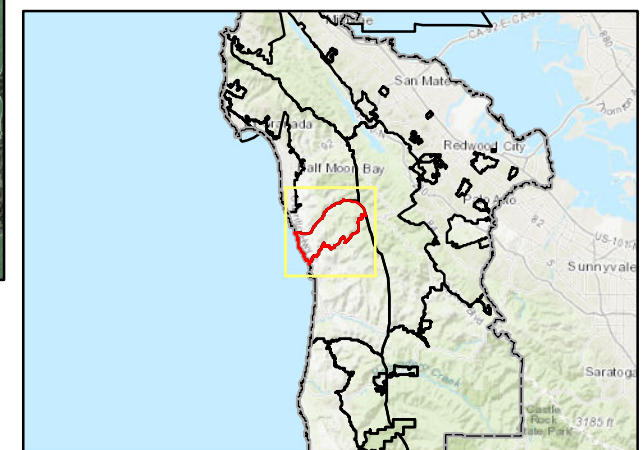
-  Residential Land Use Parcels
-  600 foot buffer around residentially designated areas. Cultivation may take place outside of this buffer.

Reference and Boundary

-  Focus Community
-  County Boundary
-  Other Community Boundaries
-  Parcel Fabric



North San Gregorio




Potential Locations for Commercial Cannabis Cultivation in Unincorporated San Mateo County






How to Read This Map:

Properties within the "Permissive Land Use," but outside the Protected Sites and Residential buffers are potentially viable sites for commercial cultivation. Please refer to the draft ordinance for additional restrictions on eligible locations.



Permissive Land Use

 Agriculture Land Use



Protected Sites

-  Certified Alcohol and Drug Programs
-  Youth Centers
-  Licensed Day Cares
-  Playgrounds
-  K-12 Grade Schools





Locations affected by Protected Sites

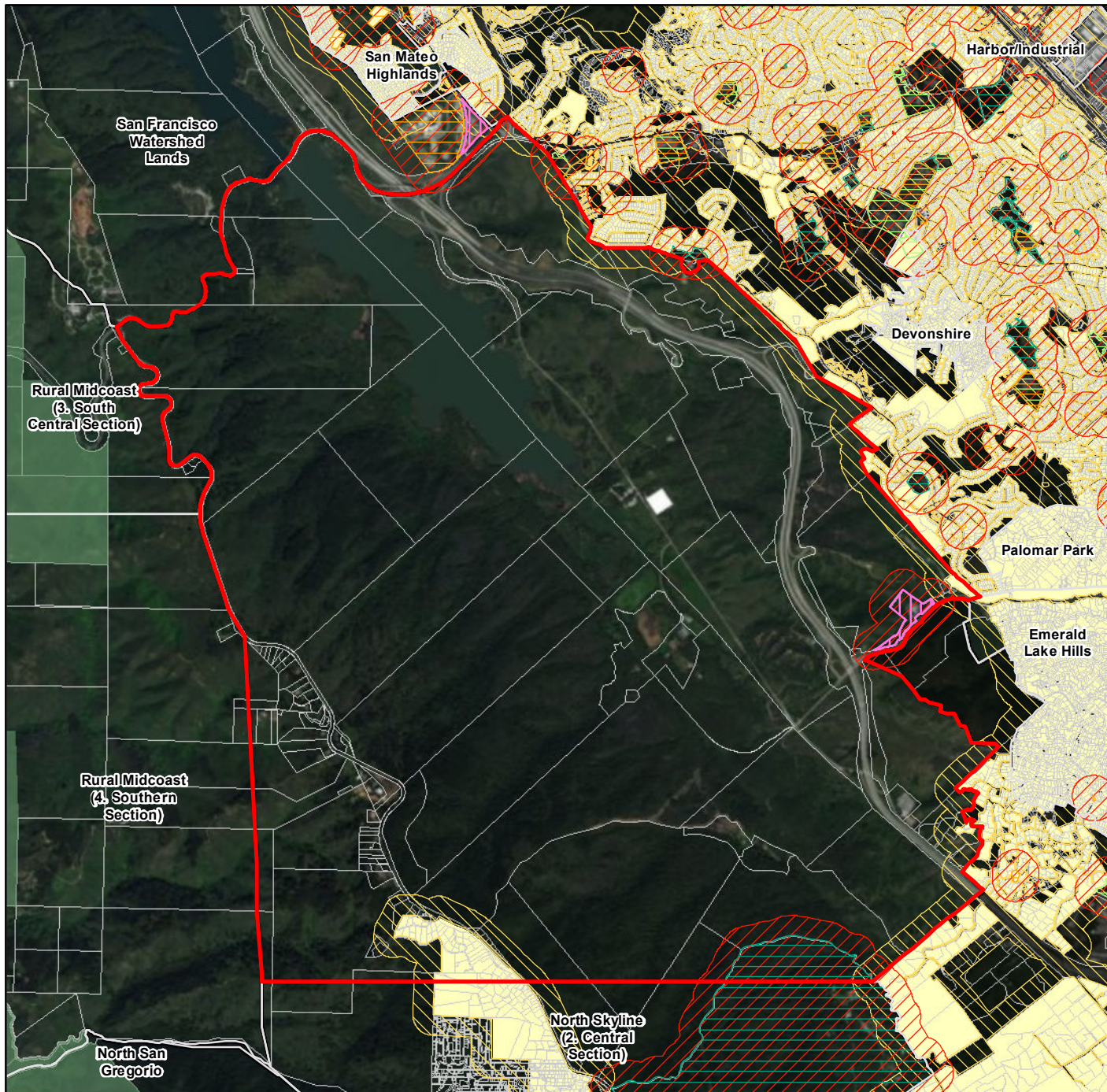
-  600 foot buffer around Protected Sites
-  Agricultural Parcels within Protected Sites Buffer - no cultivation may take place

Residential Areas

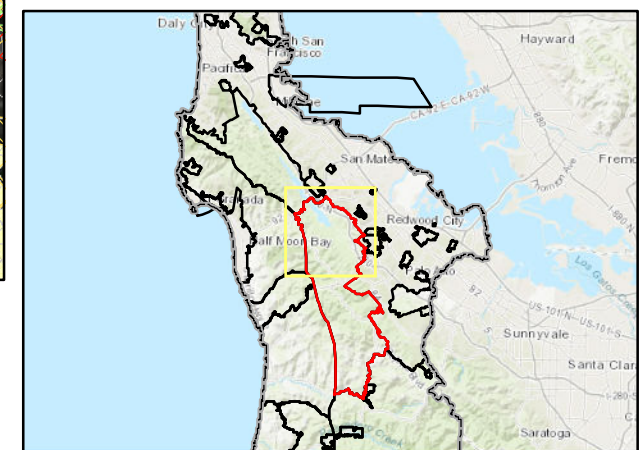
-  Residential Land Use Parcels
-  600 foot buffer around residentially designated areas. Cultivation may take place outside of this buffer.

Reference and Boundary

-  Focus Community
-  County Boundary
-  Other Community Boundaries
-  Parcel Fabric



North Skyline (1. Northern Section)




Potential Locations for Commercial Cannabis Cultivation in Unincorporated San Mateo County






How to Read This Map:

Properties within the "Permissive Land Use," but outside the Protected Sites and Residential buffers are potentially viable sites for commercial cultivation. Please refer to the draft ordinance for additional restrictions on eligible locations.



Permissive Land Use

 Agriculture Land Use



Protected Sites

-  Certified Alcohol and Drug Programs
-  Youth Centers
-  Licensed Day Cares
-  Playgrounds
-  K-12 Grade Schools





Locations affected by Protected Sites

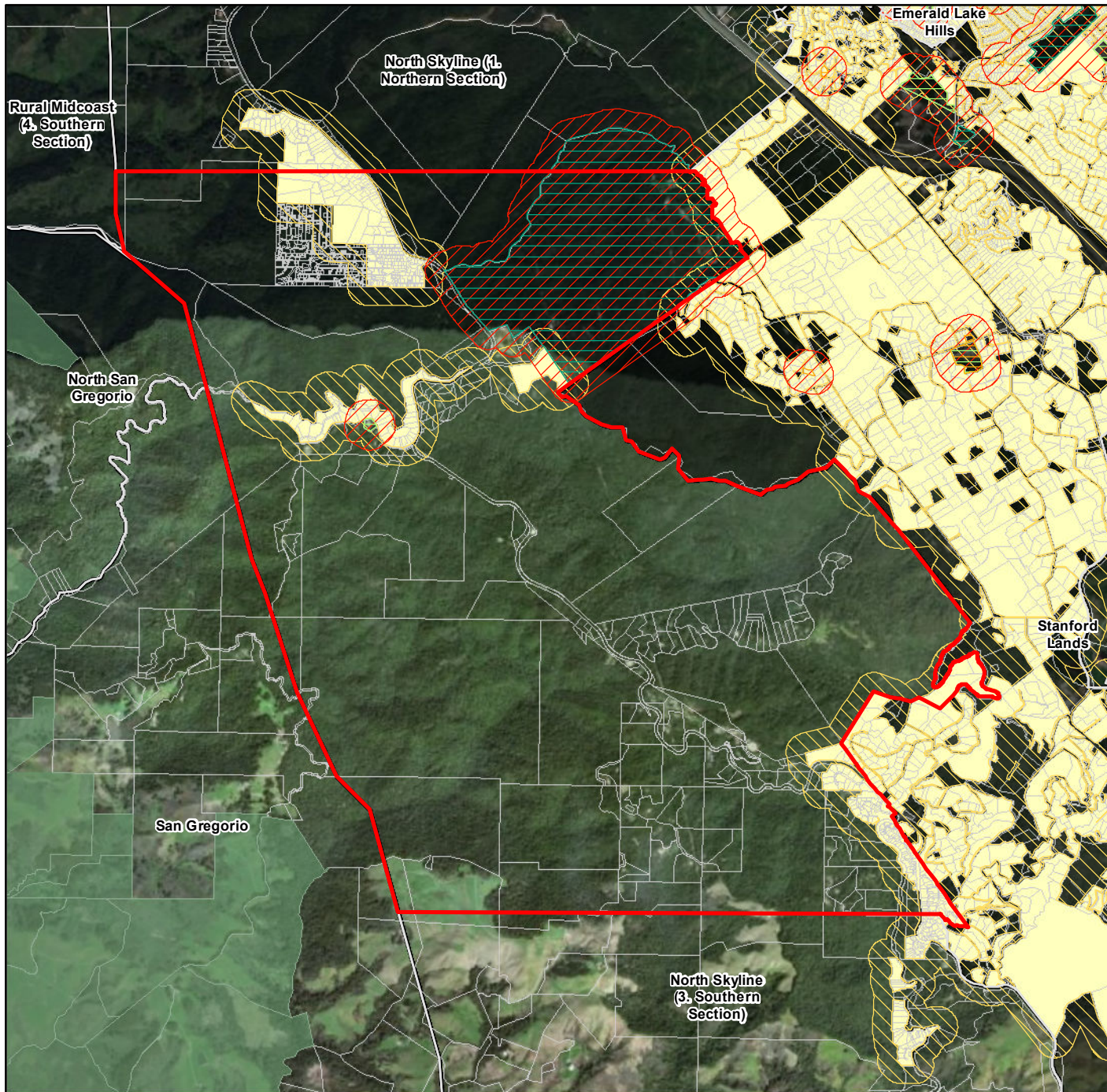
-  600 foot buffer around Protected Sites
-  Agricultural Parcels within Protected Sites Buffer - no cultivation may take place

Residential Areas

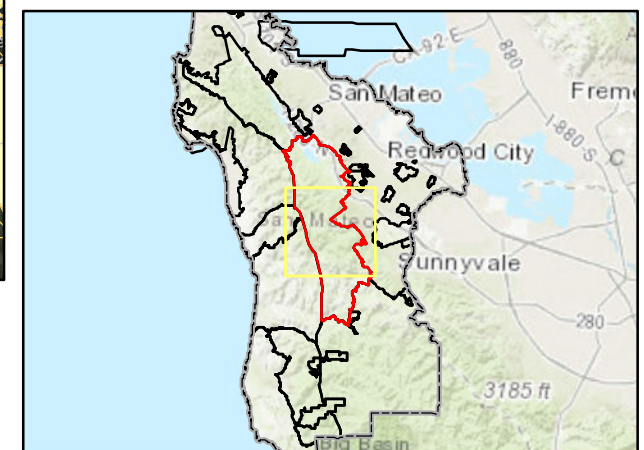
-  Residential Land Use Parcels
-  600 foot buffer around residentially designated areas. Cultivation may take place outside of this buffer.

Reference and Boundary

-  Focus Community
-  County Boundary
-  Other Community Boundaries
-  Parcel Fabric



North Skyline (2. Central Section)




Potential Locations for Commercial Cannabis Cultivation in Unincorporated San Mateo County






How to Read This Map:

Properties within the "Permissive Land Use," but outside the Protected Sites and Residential buffers are potentially viable sites for commercial cultivation. Please refer to the draft ordinance for additional restrictions on eligible locations.



Permissive Land Use

 Agriculture Land Use



Protected Sites

-  Certified Alcohol and Drug Programs
-  Youth Centers
-  Licensed Day Cares
-  Playgrounds
-  K-12 Grade Schools





Locations affected by Protected Sites

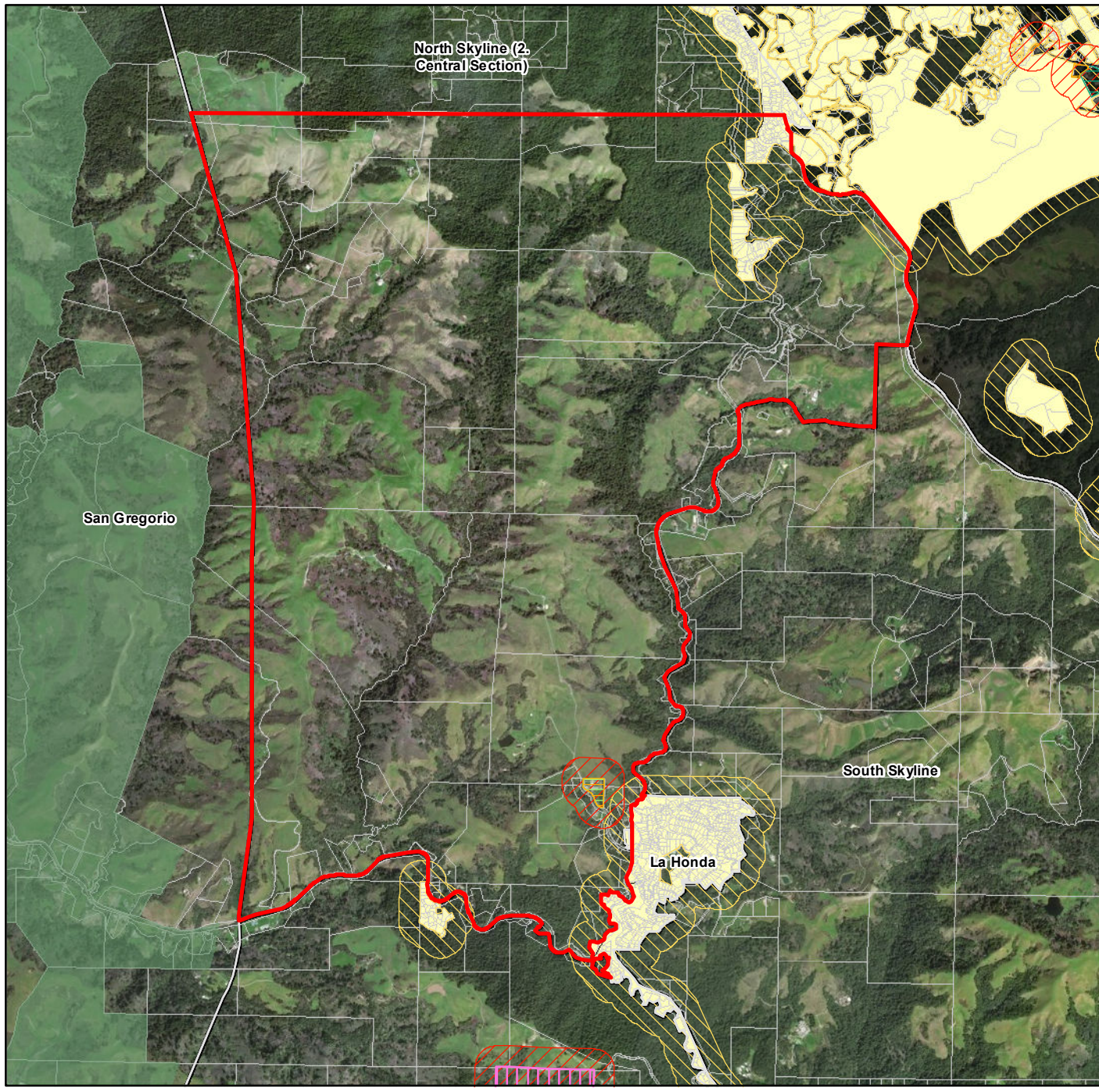
-  600 foot buffer around Protected Sites
-  Agricultural Parcels within Protected Sites Buffer - no cultivation may take place

Residential Areas

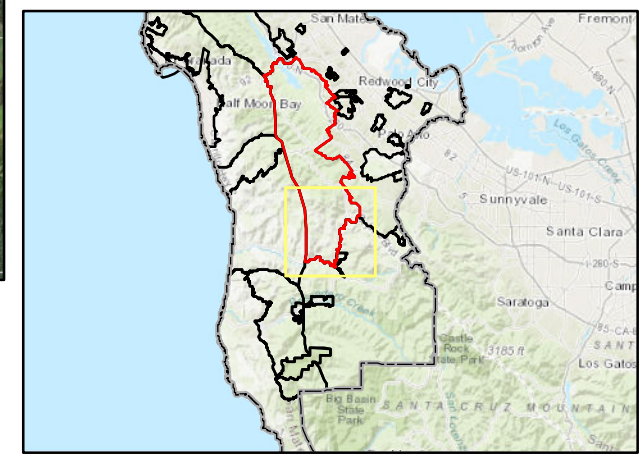
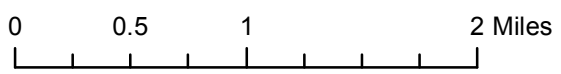
-  Residential Land Use Parcels
-  600 foot buffer around residentially designated areas. Cultivation may take place outside of this buffer.

Reference and Boundary

-  Focus Community
-  County Boundary
-  Other Community Boundaries
-  Parcel Fabric



North Skyline (3. Southern Section)




Potential Locations for Commercial Cannabis Cultivation in Unincorporated San Mateo County






How to Read This Map:

Properties within the "Permissive Land Use," but outside the Protected Sites and Residential buffers are potentially viable sites for commercial cultivation. Please refer to the draft ordinance for additional restrictions on eligible locations.



Permissive Land Use

 Agriculture Land Use



Protected Sites

-  Certified Alcohol and Drug Programs
-  Youth Centers
-  Licensed Day Cares
-  Playgrounds
-  K-12 Grade Schools





Locations affected by Protected Sites

-  600 foot buffer around Protected Sites
-  Agricultural Parcels within Protected Sites Buffer - no cultivation may take place

Residential Areas

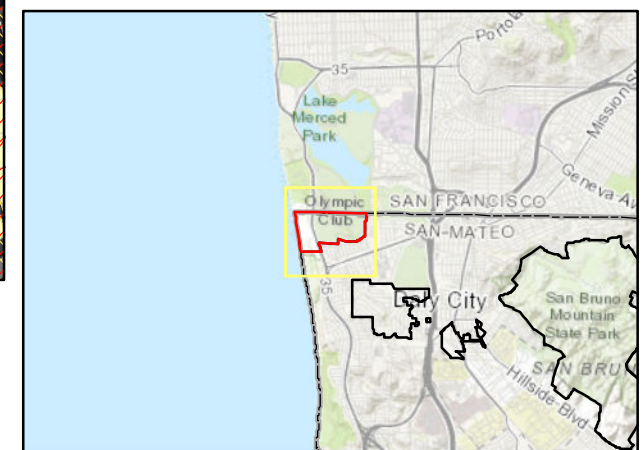

-  Residential Land Use Parcels
-  600 foot buffer around residentially designated areas. Cultivation may take place outside of this buffer.

Reference and Boundary

-  Focus Community
-  County Boundary
-  Other Community Boundaries
-  Parcel Fabric



Olympic Country Club




Potential Locations for Commercial Cannabis Cultivation in Unincorporated San Mateo County






How to Read This Map:

Properties within the "Permissive Land Use," but outside the Protected Sites and Residential buffers are potentially viable sites for commercial cultivation. Please refer to the draft ordinance for additional restrictions on eligible locations.



Permissive Land Use

 Agriculture Land Use



Protected Sites

-  Certified Alcohol and Drug Programs
-  Youth Centers
-  Licensed Day Cares
-  Playgrounds
-  K-12 Grade Schools





Locations affected by Protected Sites

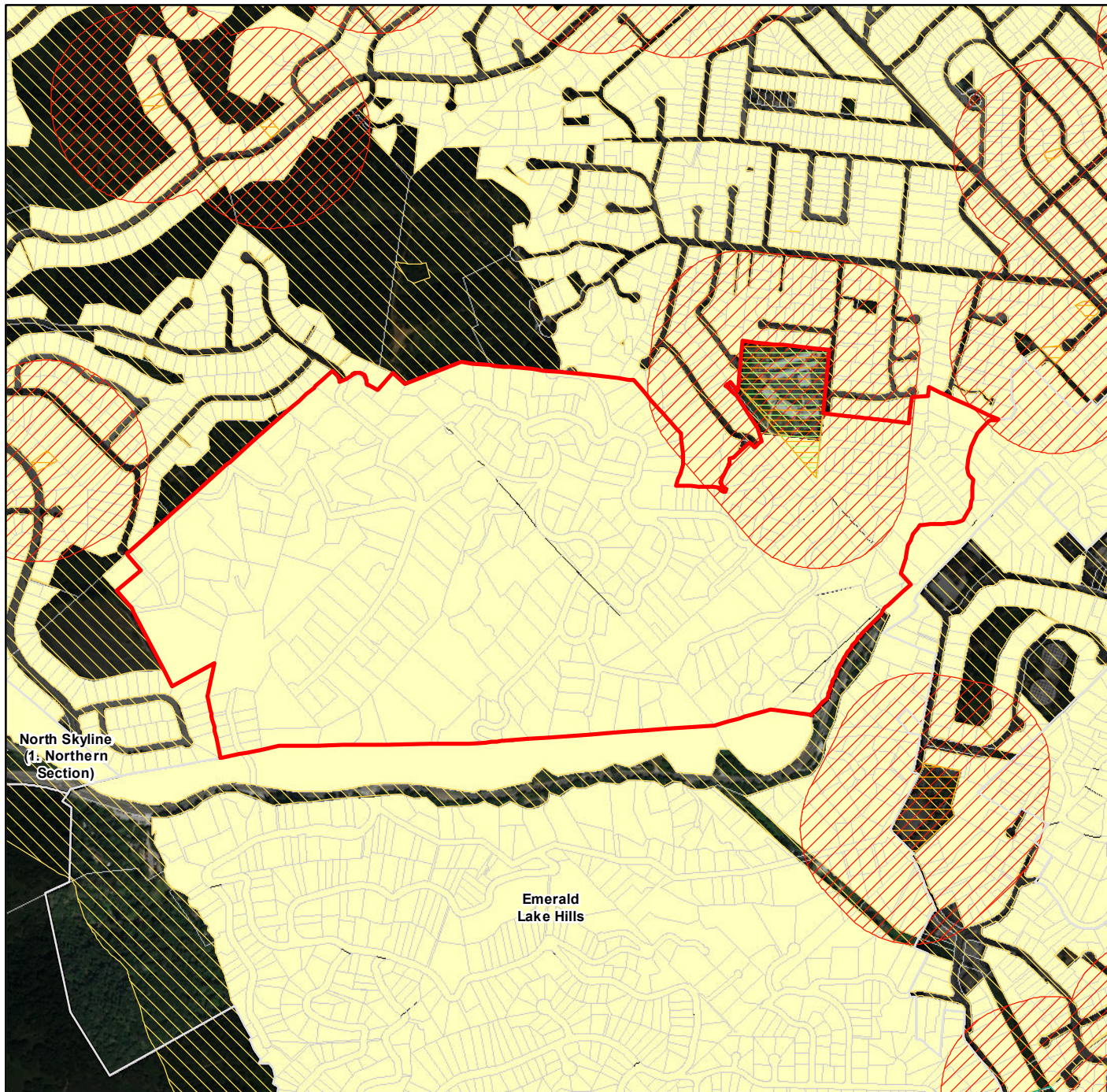
-  600 foot buffer around Protected Sites
-  Agricultural Parcels within Protected Sites Buffer - no cultivation may take place

Residential Areas

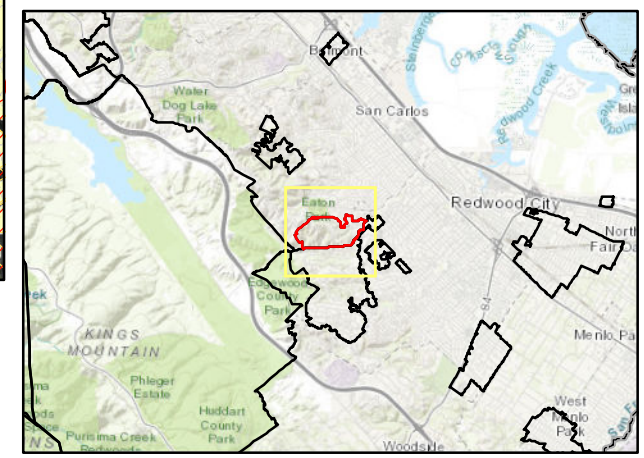

-  Residential Land Use Parcels
-  600 foot buffer around residentially designated areas. Cultivation may take place outside of this buffer.

Reference and Boundary

-  Focus Community
-  County Boundary
-  Other Community Boundaries
-  Parcel Fabric



Palomar Park









Potential Locations for Commercial Cannabis Cultivation in Unincorporated San Mateo County



How to Read This Map:

Properties within the "Permissive Land Use," but outside the Protected Sites and Residential buffers are potentially viable sites for commercial cultivation. Please refer to the draft ordinance for additional restrictions on eligible locations.



Permissive Land Use

-  Agriculture Land Use
-  Certified Alcohol and Drug Programs
-  Youth Centers
-  Licensed Day Cares
-  Playgrounds
-  K-12 Grade Schools





Locations affected by Protected Sites

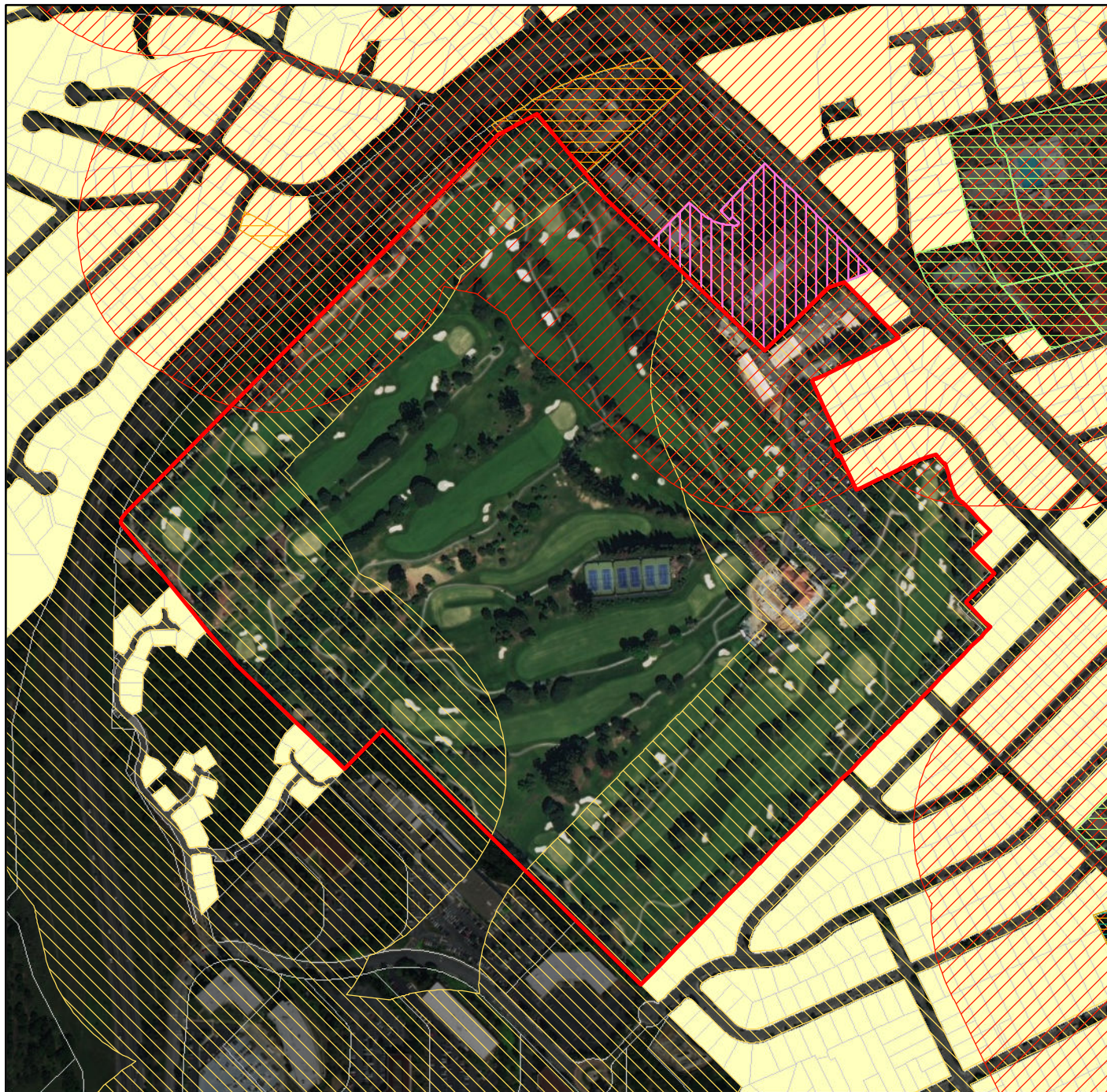
-  600 foot buffer around Protected Sites
-  Agricultural Parcels within Protected Sites Buffer - no cultivation may take place

Residential Areas

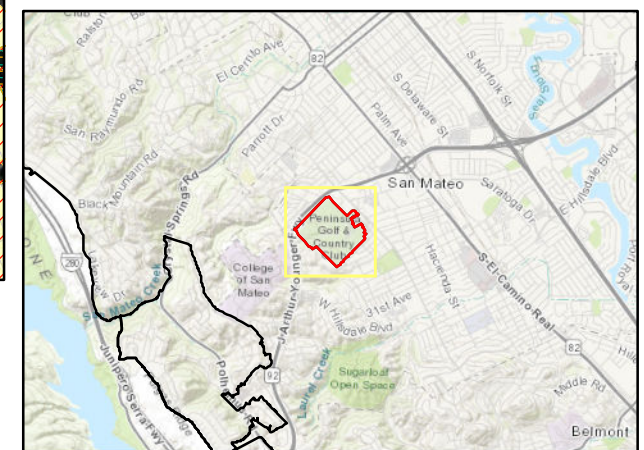

-  Residential Land Use Parcels
-  600 foot buffer around residentially designated areas. Cultivation may take place outside of this buffer.

Reference and Boundary

-  Focus Community
-  County Boundary
-  Other Community Boundaries
-  Parcel Fabric



Peninsula Golf and Country Club




Potential Locations for Commercial Cannabis Cultivation in Unincorporated San Mateo County






How to Read This Map:

Properties within the "Permissive Land Use," but outside the Protected Sites and Residential buffers are potentially viable sites for commercial cultivation. Please refer to the draft ordinance for additional restrictions on eligible locations.



Permissive Land Use

 Agriculture Land Use



Protected Sites

-  Certified Alcohol and Drug Programs
-  Youth Centers
-  Licensed Day Cares
-  Playgrounds
-  K-12 Grade Schools





Locations affected by Protected Sites

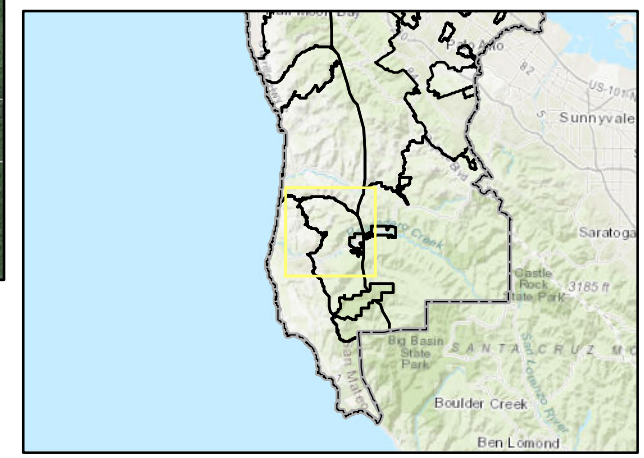
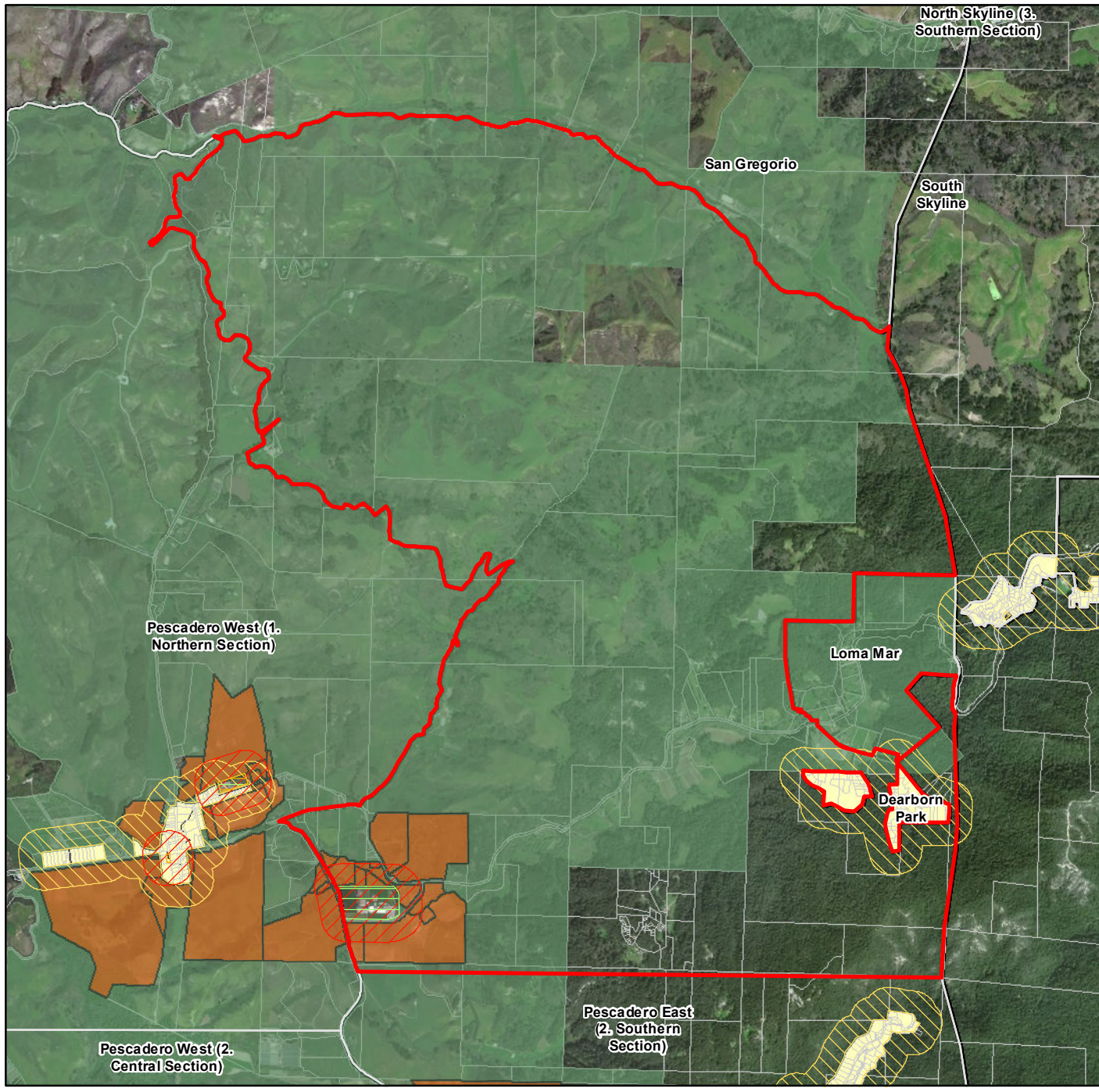
-  600 foot buffer around Protected Sites
-  Agricultural Parcels within Protected Sites Buffer - no cultivation may take place

Residential Areas

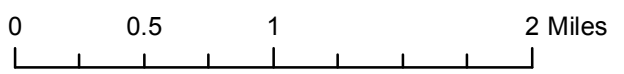
-  Residential Land Use Parcels
-  600 foot buffer around residentially designated areas. Cultivation may take place outside of this buffer.

Reference and Boundary

-  Focus Community
-  County Boundary
-  Other Community Boundaries
-  Parcel Fabric



Pescadero East (1. Northern Section)




Potential Locations for Commercial Cannabis Cultivation in Unincorporated San Mateo County






How to Read This Map:

Properties within the "Permissive Land Use," but outside the Protected Sites and Residential buffers are potentially viable sites for commercial cultivation. Please refer to the draft ordinance for additional restrictions on eligible locations.



Permissive Land Use

 Agriculture Land Use



Protected Sites

-  Certified Alcohol and Drug Programs
-  Youth Centers
-  Licensed Day Cares
-  Playgrounds
-  K-12 Grade Schools





Locations affected by Protected Sites

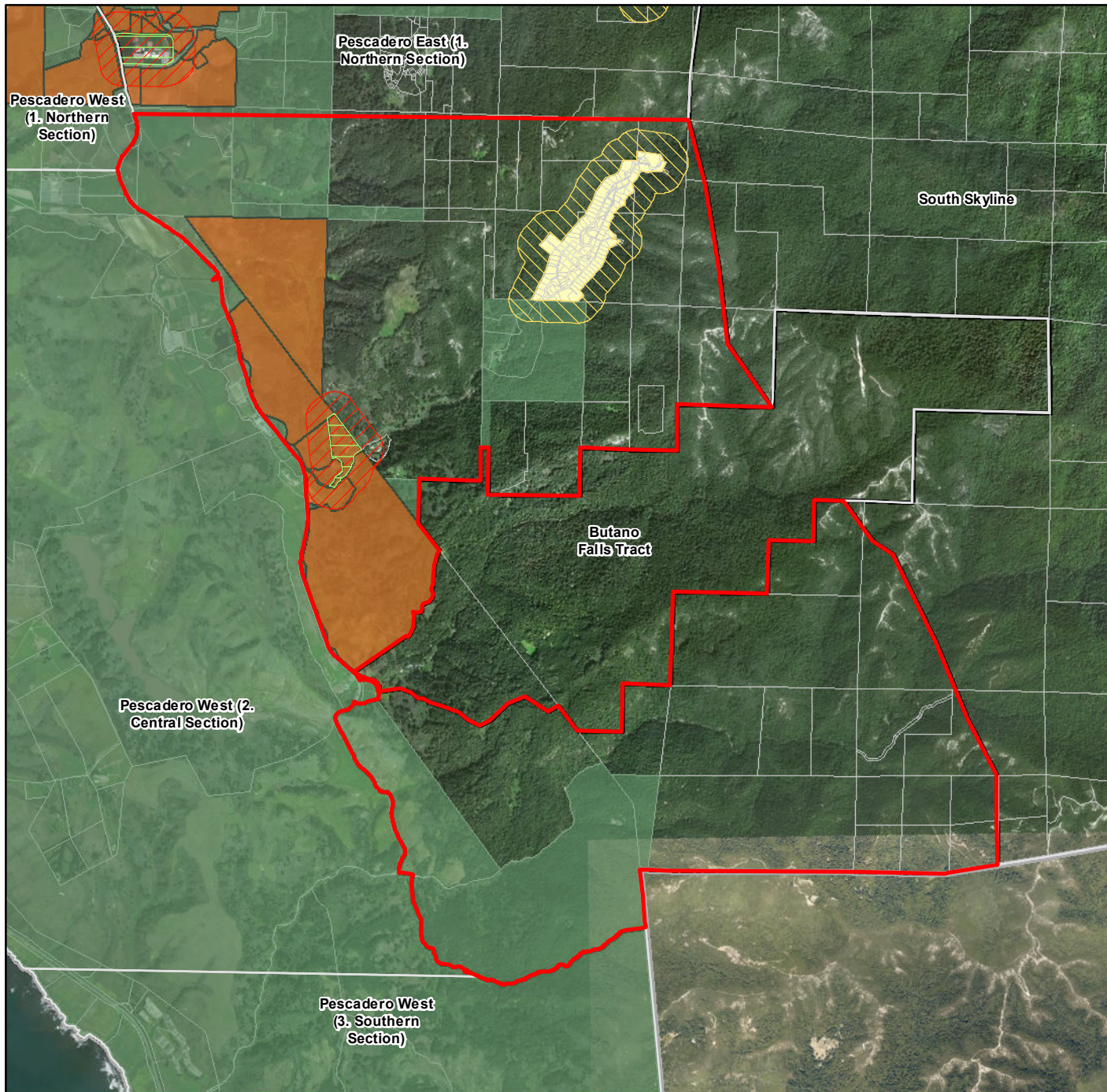
-  600 foot buffer around Protected Sites
-  Agricultural Parcels within Protected Sites Buffer - no cultivation may take place

Residential Areas

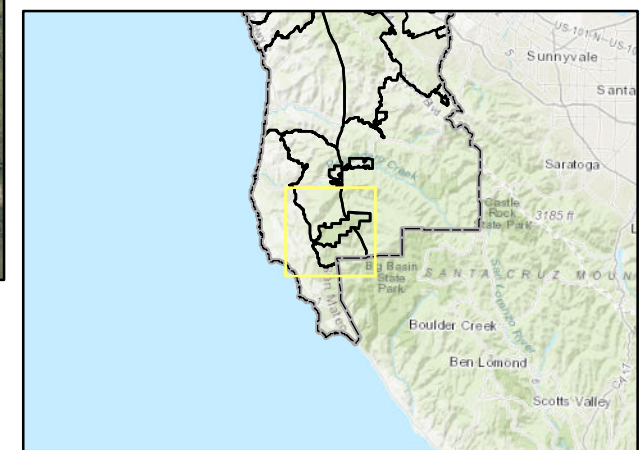

-  Residential Land Use Parcels
-  600 foot buffer around residentially designated areas. Cultivation may take place outside of this buffer.

Reference and Boundary

-  Focus Community
-  County Boundary
-  Other Community Boundaries
-  Parcel Fabric



Pescadero East (2. Southern Section)




Potential Locations for Commercial Cannabis Cultivation in Unincorporated San Mateo County






How to Read This Map:

Properties within the "Permissive Land Use," but outside the Protected Sites and Residential buffers are potentially viable sites for commercial cultivation. Please refer to the draft ordinance for additional restrictions on eligible locations.



Permissive Land Use

 Agriculture Land Use



Protected Sites

-  Certified Alcohol and Drug Programs
-  Youth Centers
-  Licensed Day Cares
-  Playgrounds
-  K-12 Grade Schools





Locations affected by Protected Sites

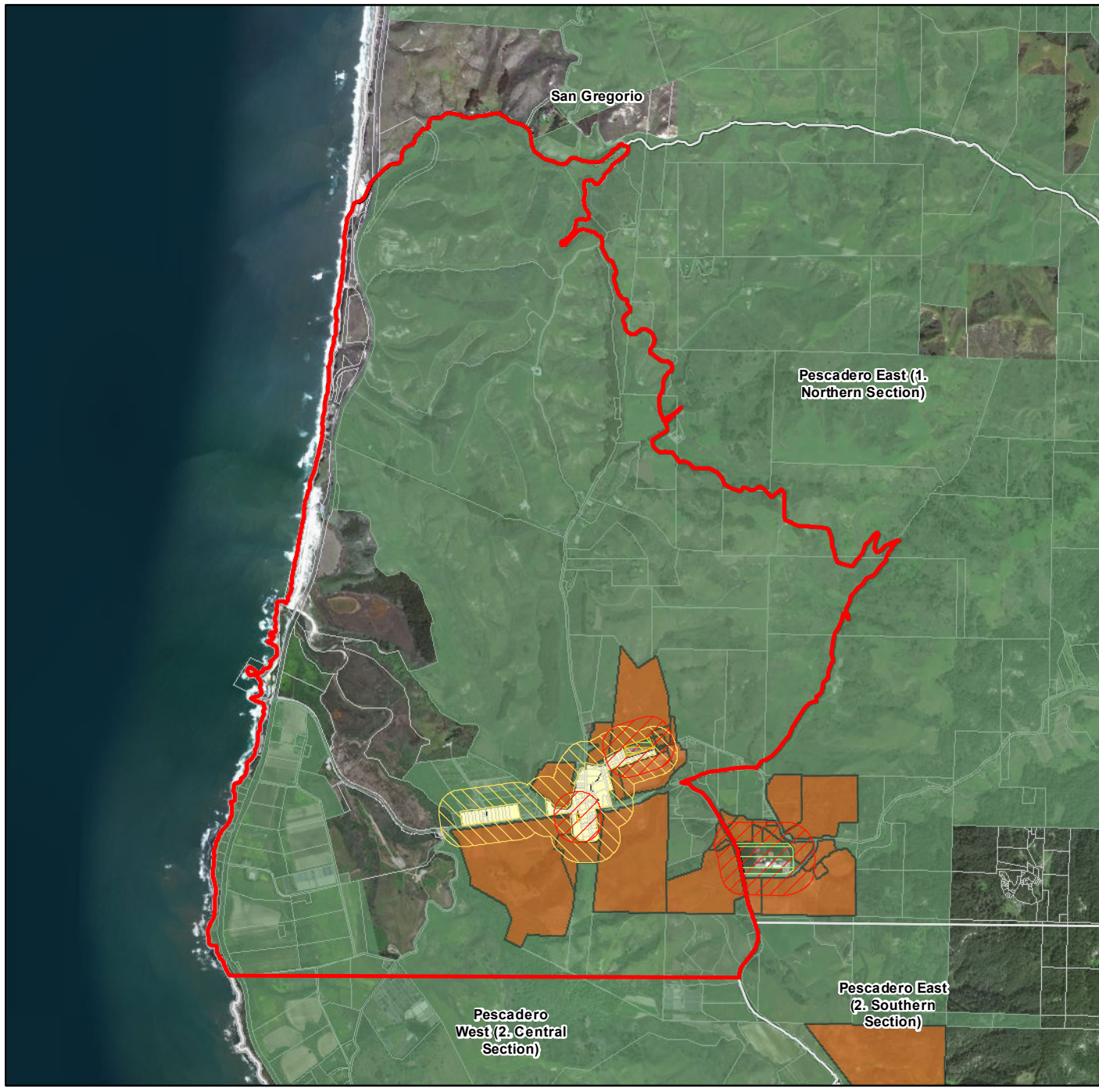
-  600 foot buffer around Protected Sites
-  Agricultural Parcels within Protected Sites Buffer - no cultivation may take place

Residential Areas

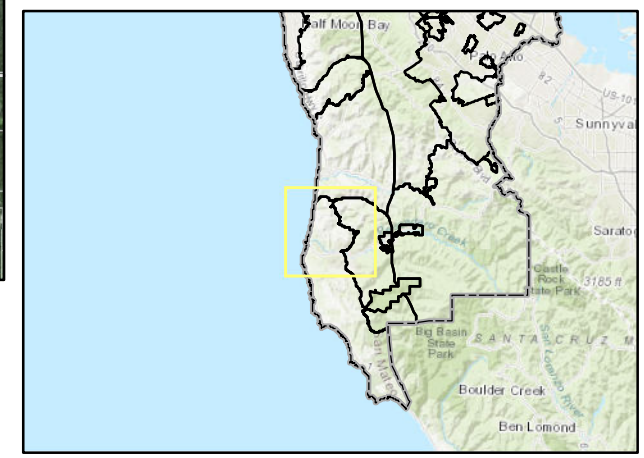
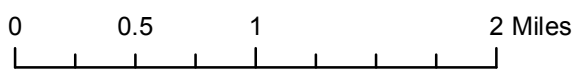
-  Residential Land Use Parcels
-  600 foot buffer around residentially designated areas. Cultivation may take place outside of this buffer.

Reference and Boundary

-  Focus Community
-  County Boundary
-  Other Community Boundaries
-  Parcel Fabric



Pescadero West (1. Northern Section)




Potential Locations for Commercial Cannabis Cultivation in Unincorporated San Mateo County






How to Read This Map:

Properties within the "Permissive Land Use," but outside the Protected Sites and Residential buffers are potentially viable sites for commercial cultivation. Please refer to the draft ordinance for additional restrictions on eligible locations.



Permissive Land Use

 Agriculture Land Use



Protected Sites

-  Certified Alcohol and Drug Programs
-  Youth Centers
-  Licensed Day Cares
-  Playgrounds
-  K-12 Grade Schools





Locations affected by Protected Sites

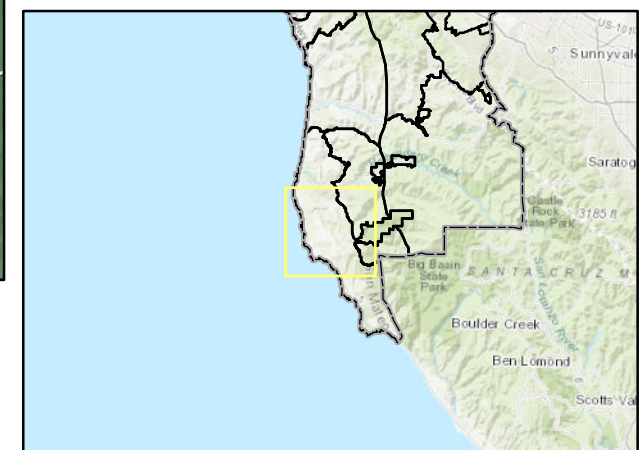
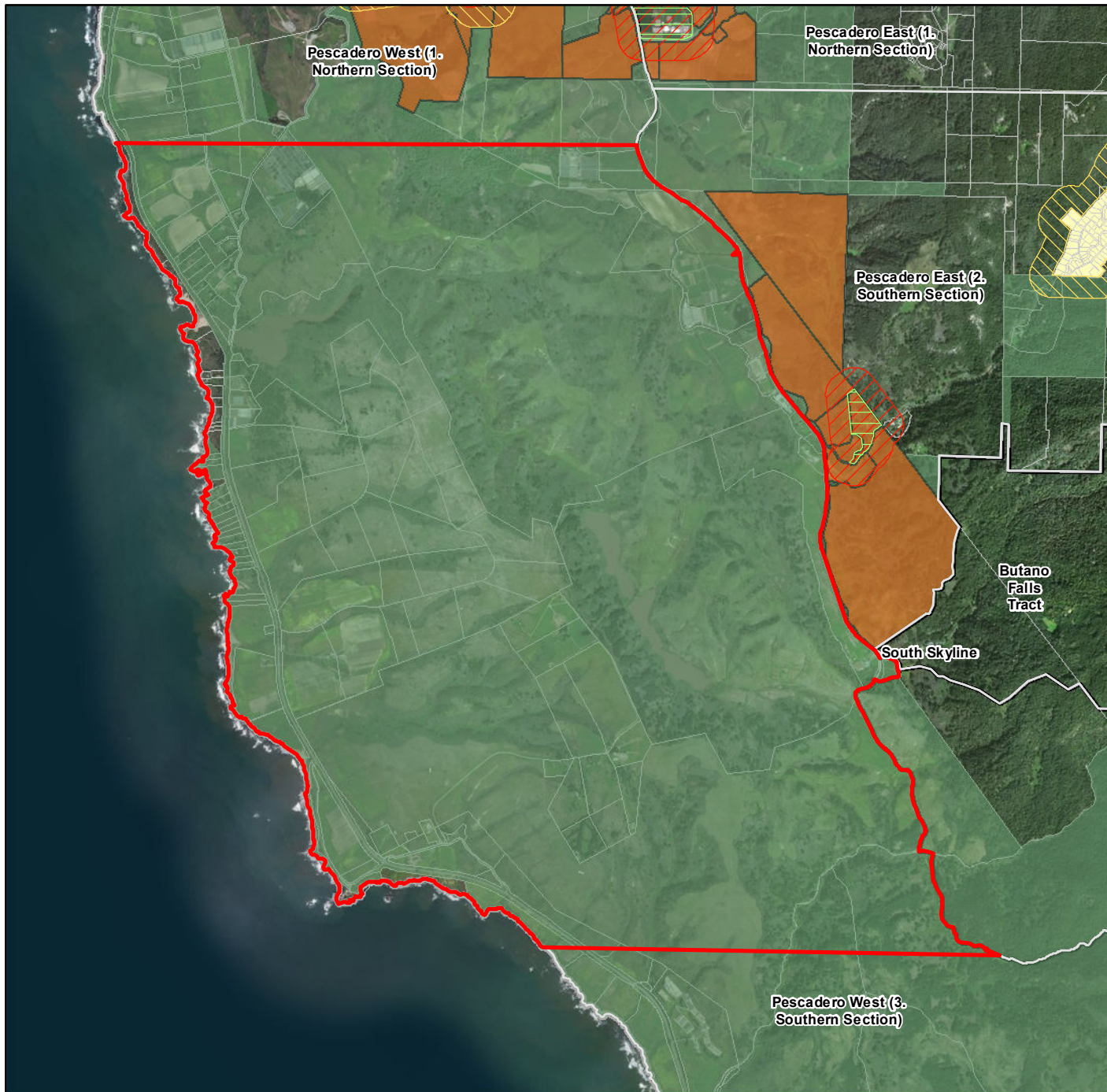
-  600 foot buffer around Protected Sites
-  Agricultural Parcels within Protected Sites Buffer - no cultivation may take place

Residential Areas

-  Residential Land Use Parcels
-  600 foot buffer around residentially designated areas. Cultivation may take place outside of this buffer.

Reference and Boundary

-  Focus Community
-  County Boundary
-  Other Community Boundaries
-  Parcel Fabric



Pescadero West (2. Central Section)






Potential Locations for Commercial Cannabis Cultivation in Unincorporated San Mateo County


How to Read This Map:


Properties within the "Permissive Land Use," but outside the Protected Sites and Residential buffers are potentially viable sites for commercial cultivation. Please refer to the draft ordinance for additional restrictions on eligible locations.


Permissive Land Use

 Agriculture Land Use


Protected Sites

 Certified Alcohol and Drug Programs


 Youth Centers


 Licensed Day Cares

 Playgrounds


 K-12 Grade Schools


Locations affected by Protected Sites

 600 foot buffer around Protected Sites


 Agricultural Parcels within Protected Sites Buffer - no cultivation may take place


Residential Areas

 Residential Land Use Parcels

 600 foot buffer around residentially designated areas. Cultivation may take place outside of this buffer.

Reference and Boundary

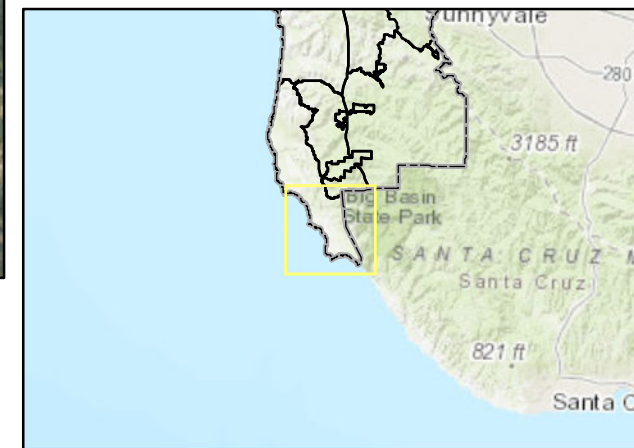
 Focus Community

 County Boundary

 Other Community Boundaries

 Parcel Fabric

Pescadero West (3. Southern Section)






Potential Locations for Commercial Cannabis Cultivation in Unincorporated San Mateo County


How to Read This Map:


Properties within the "Permissive Land Use," but outside the Protected Sites and Residential buffers are potentially viable sites for commercial cultivation. Please refer to the draft ordinance for additional restrictions on eligible locations.


Permissive Land Use

 Agriculture Land Use


Protected Sites

 Certified Alcohol and Drug Programs


 Youth Centers


 Licensed Day Cares

 Playgrounds


 K-12 Grade Schools


Locations affected by Protected Sites

 600 foot buffer around Protected Sites


 Agricultural Parcels within Protected Sites Buffer - no cultivation may take place


Residential Areas


 Residential Land Use Parcels

 600 foot buffer around residentially designated areas. Cultivation may take place outside of this buffer.

Reference and Boundary

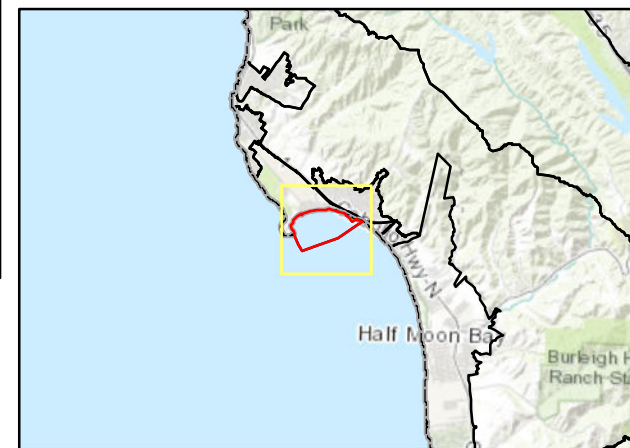

 Focus Community

 County Boundary

 Other Community Boundaries

 Parcel Fabric

Pillar Point Harbor



Potential Locations for Commercial Cannabis Cultivation in Unincorporated San Mateo County

How to Read This Map:

Properties within the "Permissive Land Use," but outside the Protected Sites and Residential buffers are potentially viable sites for commercial cultivation. Please refer to the draft ordinance for additional restrictions on eligible locations.

Permissive Land Use

- Agriculture Land Use
- Certified Alcohol and Drug Programs
- Youth Centers
- Licensed Day Cares
- Playgrounds
- K-12 Grade Schools

Locations affected by Protected Sites

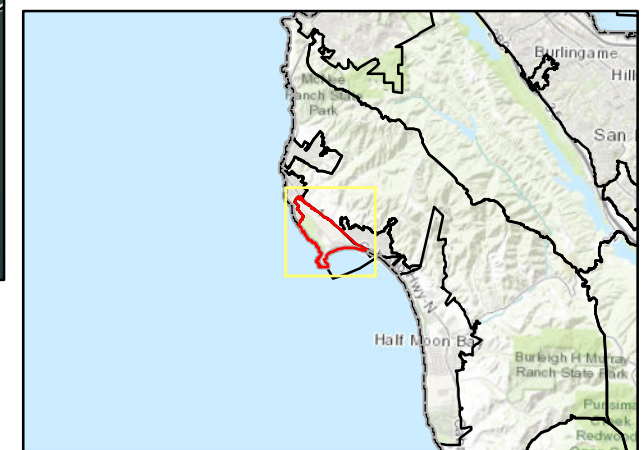
- 600 foot buffer around Protected Sites
- Agricultural Parcels within Protected Sites Buffer - no cultivation may take place

Residential Areas

- Residential Land Use Parcels
- 600 foot buffer around residentially designated areas. Cultivation may take place outside of this buffer.

Reference and Boundary

- Focus Community
- County Boundary
- Other Community Boundaries
- Parcel Fabric



Princeton




Potential Locations for Commercial Cannabis Cultivation in Unincorporated San Mateo County






How to Read This Map:

Properties within the "Permissive Land Use," but outside the Protected Sites and Residential buffers are potentially viable sites for commercial cultivation. Please refer to the draft ordinance for additional restrictions on eligible locations.



Permissive Land Use

 Agriculture Land Use



Protected Sites

-  Certified Alcohol and Drug Programs
-  Youth Centers
-  Licensed Day Cares
-  Playgrounds
-  K-12 Grade Schools





Locations affected by Protected Sites

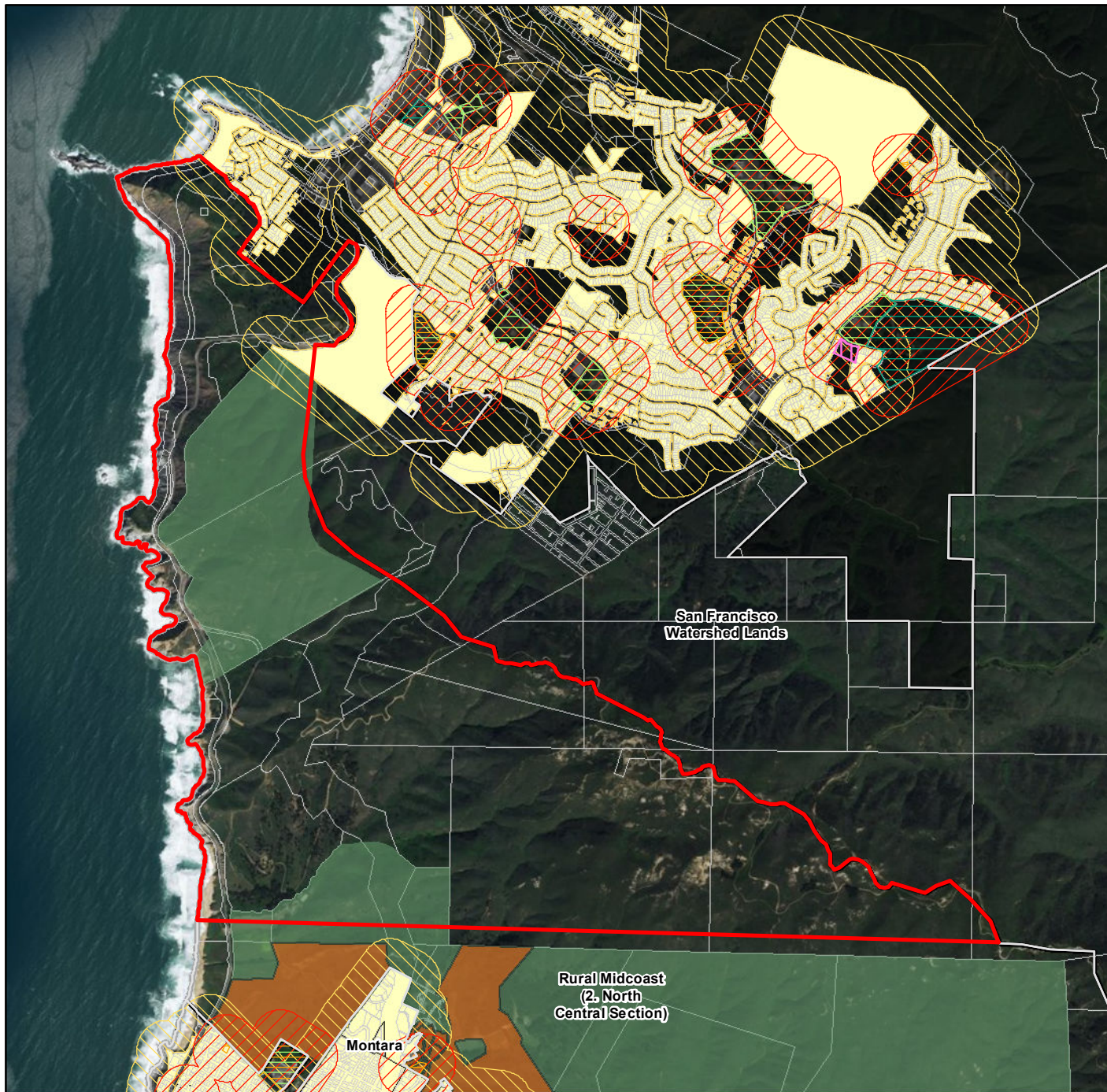
-  600 foot buffer around Protected Sites
-  Agricultural Parcels within Protected Sites Buffer - no cultivation may take place

Residential Areas

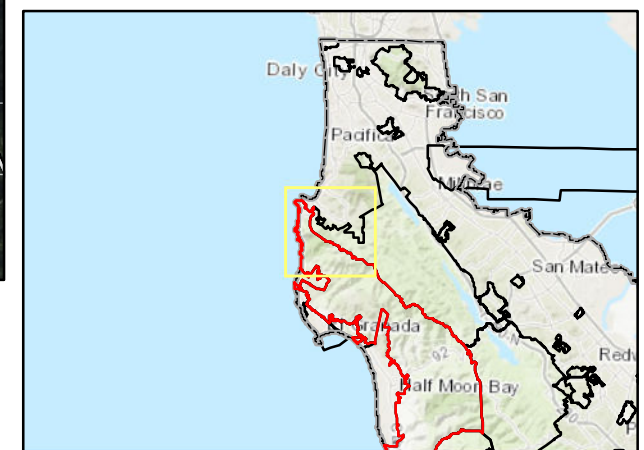

-  Residential Land Use Parcels
-  600 foot buffer around residentially designated areas. Cultivation may take place outside of this buffer.

Reference and Boundary

-  Focus Community
-  County Boundary
-  Other Community Boundaries
-  Parcel Fabric



Rural Midcoast (1. North Section)




Potential Locations for Commercial Cannabis Cultivation in Unincorporated San Mateo County






How to Read This Map:

Properties within the "Permissive Land Use," but outside the Protected Sites and Residential buffers are potentially viable sites for commercial cultivation. Please refer to the draft ordinance for additional restrictions on eligible locations.



Permissive Land Use

 Agriculture Land Use



Protected Sites

-  Certified Alcohol and Drug Programs
-  Youth Centers
-  Licensed Day Cares
-  Playgrounds
-  K-12 Grade Schools





Locations affected by Protected Sites

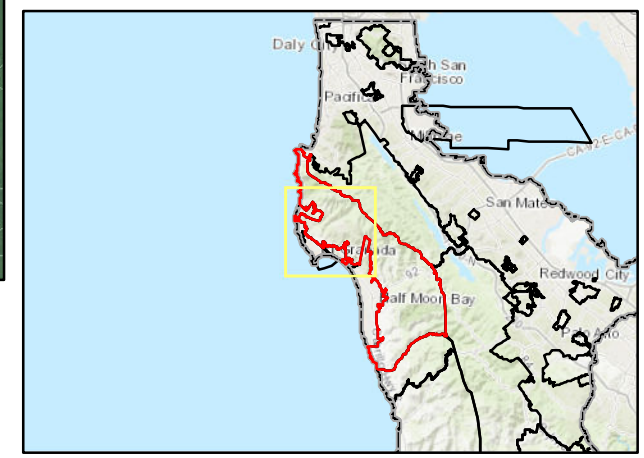
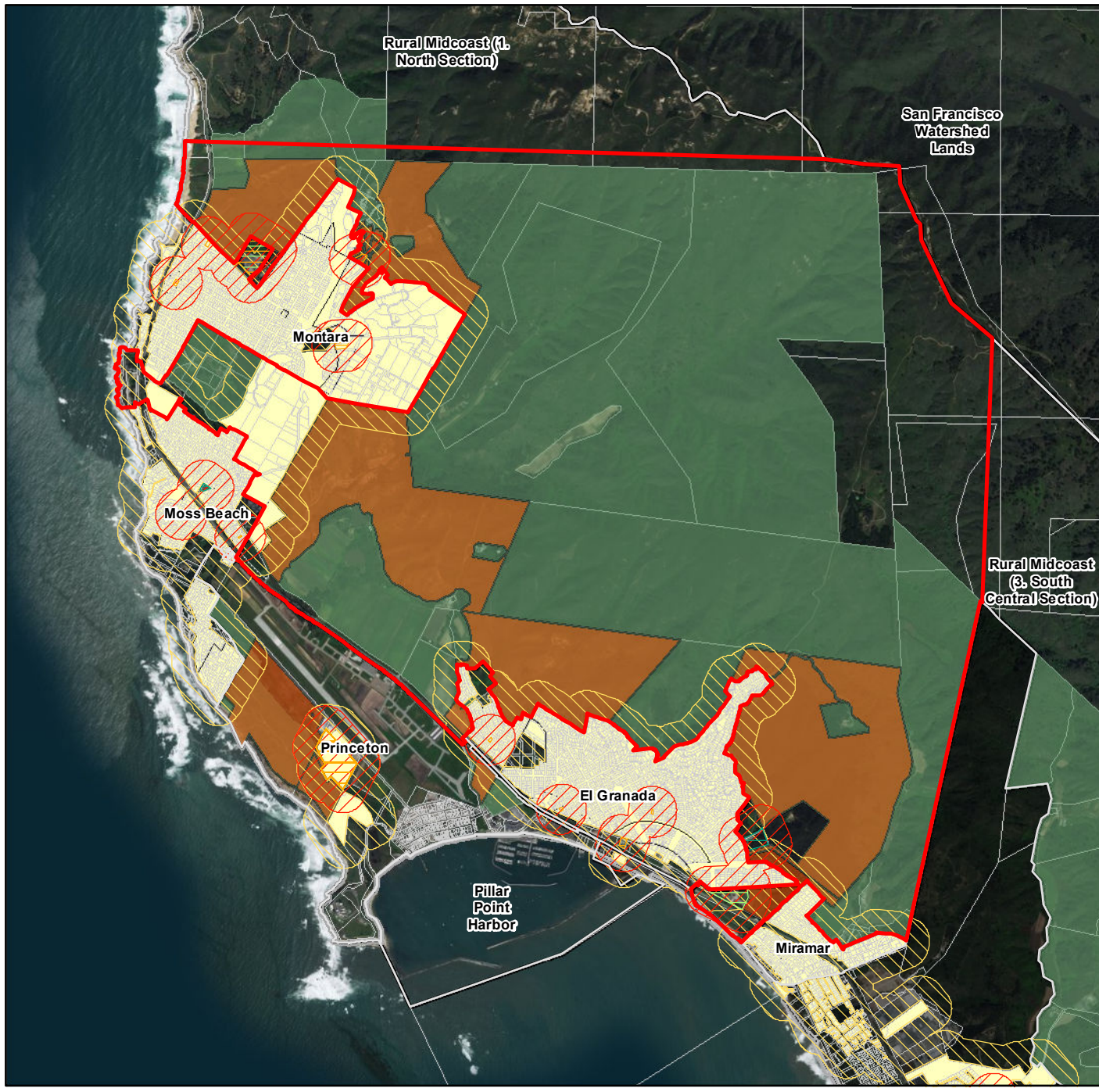
-  600 foot buffer around Protected Sites
-  Agricultural Parcels within Protected Sites Buffer - no cultivation may take place

Residential Areas

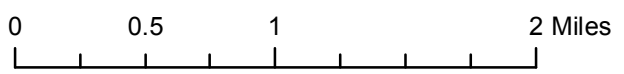
-  Residential Land Use Parcels
-  600 foot buffer around residentially designated areas. Cultivation may take place outside of this buffer.

Reference and Boundary

-  Focus Community
-  County Boundary
-  Other Community Boundaries
-  Parcel Fabric



Rural Midcoast (2. North Central Section)




Potential Locations for Commercial Cannabis Cultivation in Unincorporated San Mateo County






How to Read This Map:

Properties within the "Permissive Land Use," but outside the Protected Sites and Residential buffers are potentially viable sites for commercial cultivation. Please refer to the draft ordinance for additional restrictions on eligible locations.



Permissive Land Use

 Agriculture Land Use



Protected Sites

-  Certified Alcohol and Drug Programs
-  Youth Centers
-  Licensed Day Cares
-  Playgrounds
-  K-12 Grade Schools





Locations affected by Protected Sites

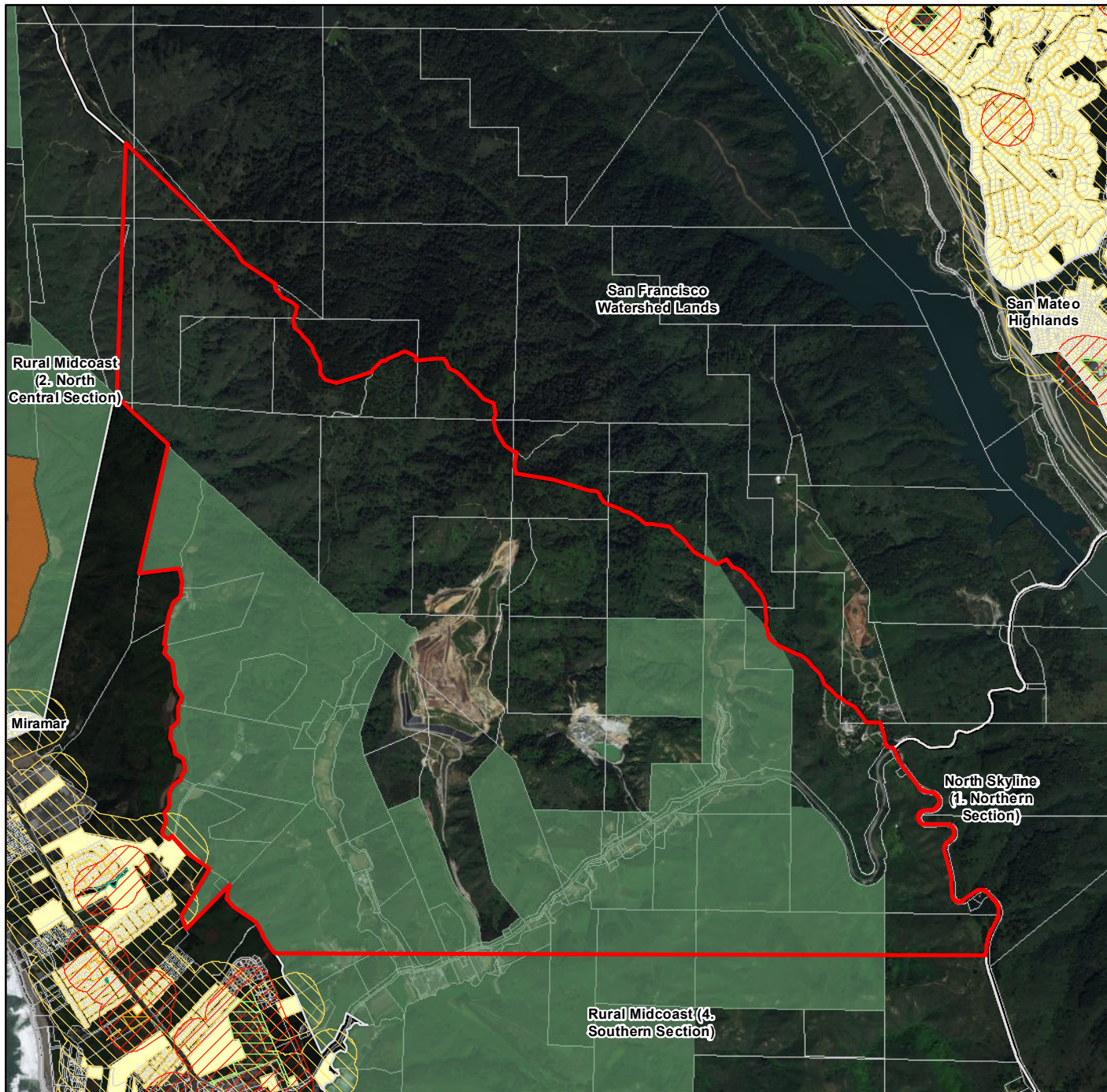
-  600 foot buffer around Protected Sites
-  Agricultural Parcels within Protected Sites Buffer - no cultivation may take place

Residential Areas

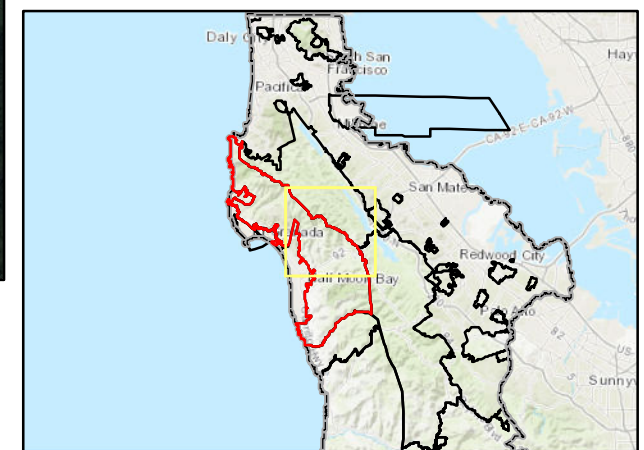
-  Residential Land Use Parcels
-  600 foot buffer around residentially designated areas. Cultivation may take place outside of this buffer.

Reference and Boundary

-  Focus Community
-  County Boundary
-  Other Community Boundaries
-  Parcel Fabric



Rural Midcoast (3. South Central Section)




Potential Locations for Commercial Cannabis Cultivation in Unincorporated San Mateo County






How to Read This Map:

Properties within the "Permissive Land Use," but outside the Protected Sites and Residential buffers are potentially viable sites for commercial cultivation. Please refer to the draft ordinance for additional restrictions on eligible locations.



Permissive Land Use

 Agriculture Land Use



Protected Sites

-  Certified Alcohol and Drug Programs
-  Youth Centers
-  Licensed Day Cares
-  Playgrounds
-  K-12 Grade Schools





Locations affected by Protected Sites

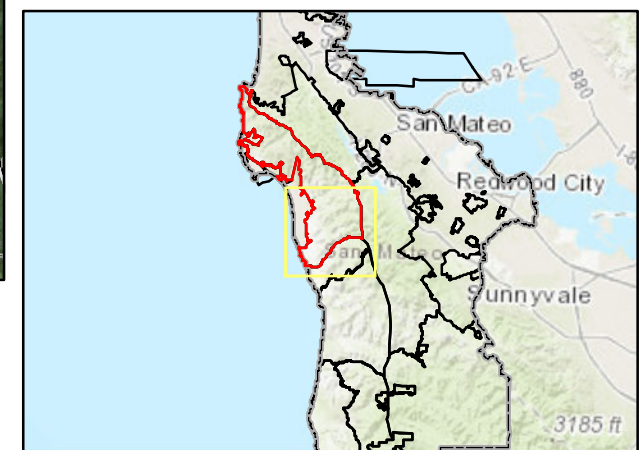
-  600 foot buffer around Protected Sites
-  Agricultural Parcels within Protected Sites Buffer - no cultivation may take place

Residential Areas

-  Residential Land Use Parcels
-  600 foot buffer around residentially designated areas. Cultivation may take place outside of this buffer.

Reference and Boundary

-  Focus Community
-  County Boundary
-  Other Community Boundaries
-  Parcel Fabric



Rural Midcoast (4. Southern Section)




Potential Locations for Commercial Cannabis Cultivation in Unincorporated San Mateo County






How to Read This Map:

Properties within the "Permissive Land Use," but outside the Protected Sites and Residential buffers are potentially viable sites for commercial cultivation. Please refer to the draft ordinance for additional restrictions on eligible locations.



Permissive Land Use

 Agriculture Land Use



Protected Sites

-  Certified Alcohol and Drug Programs
-  Youth Centers
-  Licensed Day Cares
-  Playgrounds
-  K-12 Grade Schools





Locations affected by Protected Sites

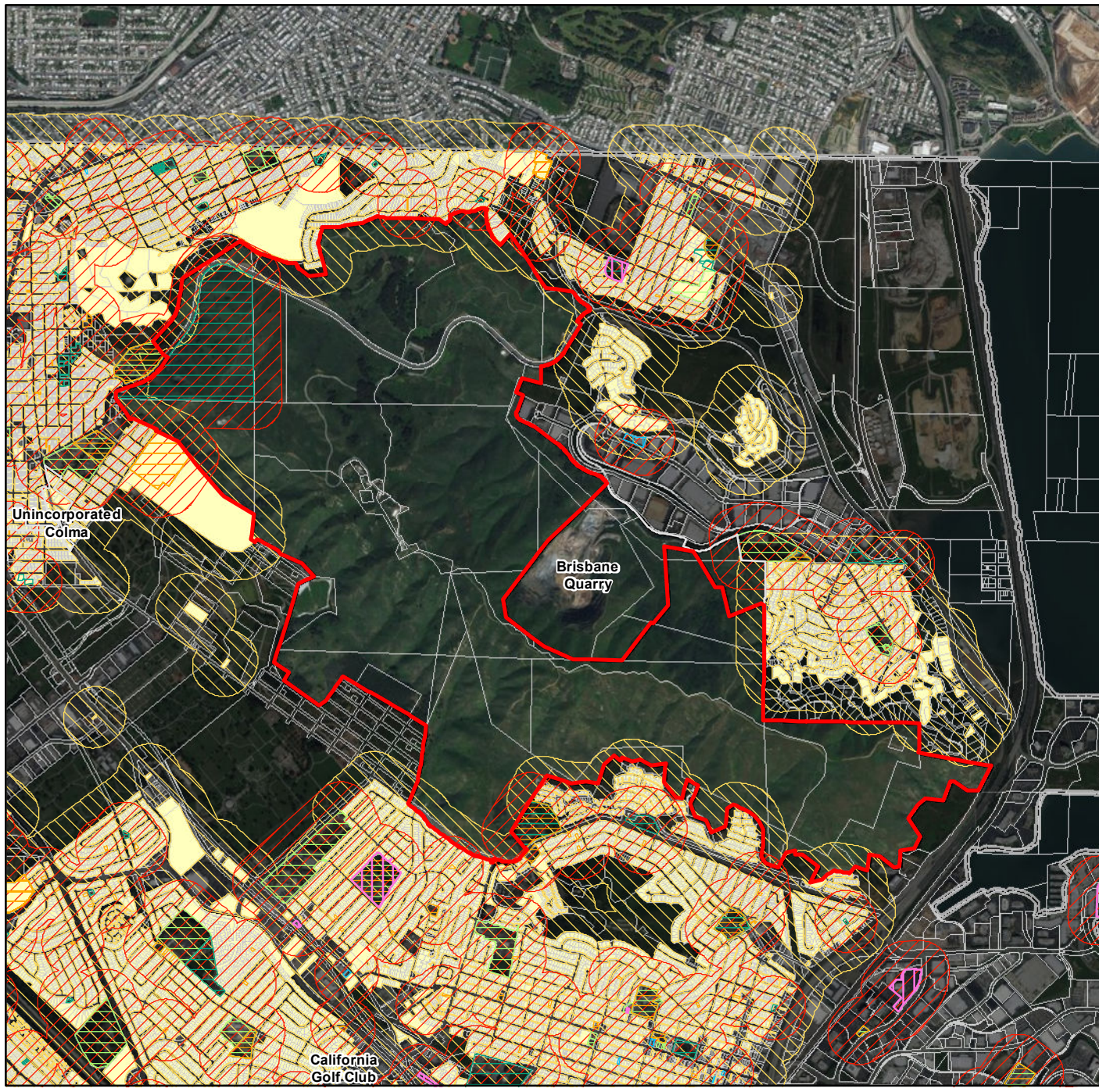
-  600 foot buffer around Protected Sites
-  Agricultural Parcels within Protected Sites Buffer - no cultivation may take place

Residential Areas

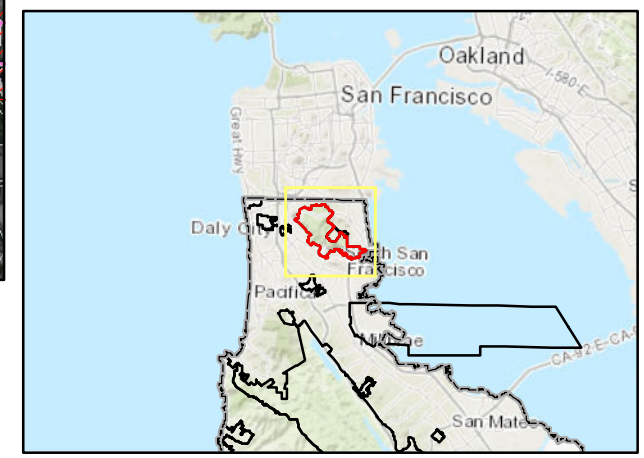

-  Residential Land Use Parcels
-  600 foot buffer around residentially designated areas. Cultivation may take place outside of this buffer.

Reference and Boundary

-  Focus Community
-  County Boundary
-  Other Community Boundaries
-  Parcel Fabric



San Bruno Mountain Park




Potential Locations for Commercial Cannabis Cultivation in Unincorporated San Mateo County






How to Read This Map:

Properties within the "Permissive Land Use," but outside the Protected Sites and Residential buffers are potentially viable sites for commercial cultivation. Please refer to the draft ordinance for additional restrictions on eligible locations.



Permissive Land Use

 Agriculture Land Use



Protected Sites

-  Certified Alcohol and Drug Programs
-  Youth Centers
-  Licensed Day Cares
-  Playgrounds
-  K-12 Grade Schools





Locations affected by Protected Sites

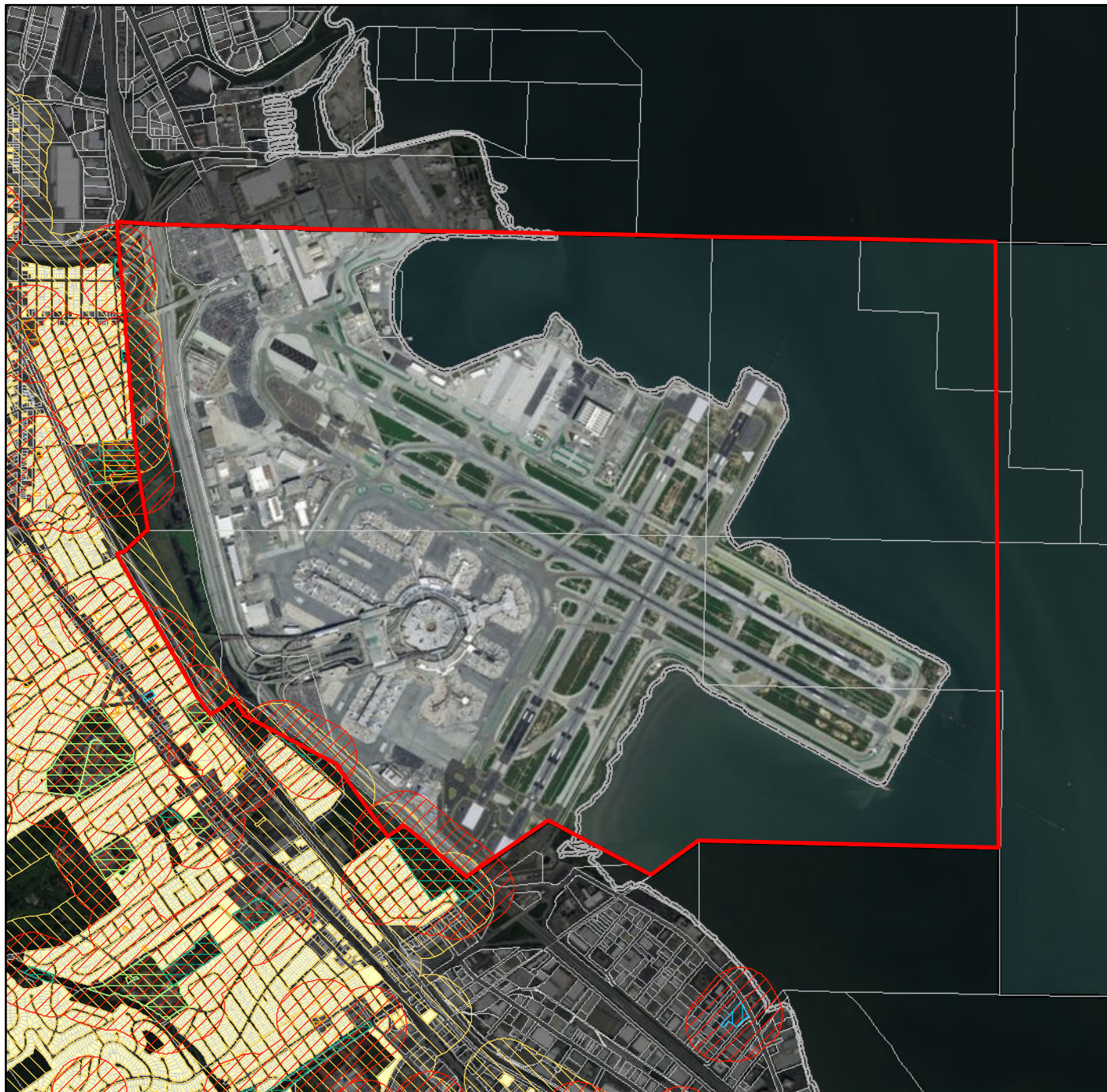
-  600 foot buffer around Protected Sites
-  Agricultural Parcels within Protected Sites Buffer - no cultivation may take place

Residential Areas

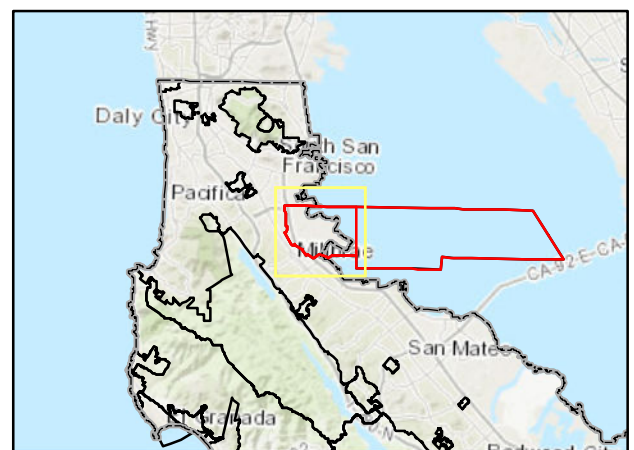

-  Residential Land Use Parcels
-  600 foot buffer around residentially designated areas. Cultivation may take place outside of this buffer.

Reference and Boundary

-  Focus Community
-  County Boundary
-  Other Community Boundaries
-  Parcel Fabric



San Francisco International Airport




Potential Locations for Commercial Cannabis Cultivation in Unincorporated San Mateo County






How to Read This Map:

Properties within the "Permissive Land Use," but outside the Protected Sites and Residential buffers are potentially viable sites for commercial cultivation. Please refer to the draft ordinance for additional restrictions on eligible locations.



Permissive Land Use

 Agriculture Land Use



Protected Sites

-  Certified Alcohol and Drug Programs
-  Youth Centers
-  Licensed Day Cares
-  Playgrounds
-  K-12 Grade Schools





Locations affected by Protected Sites

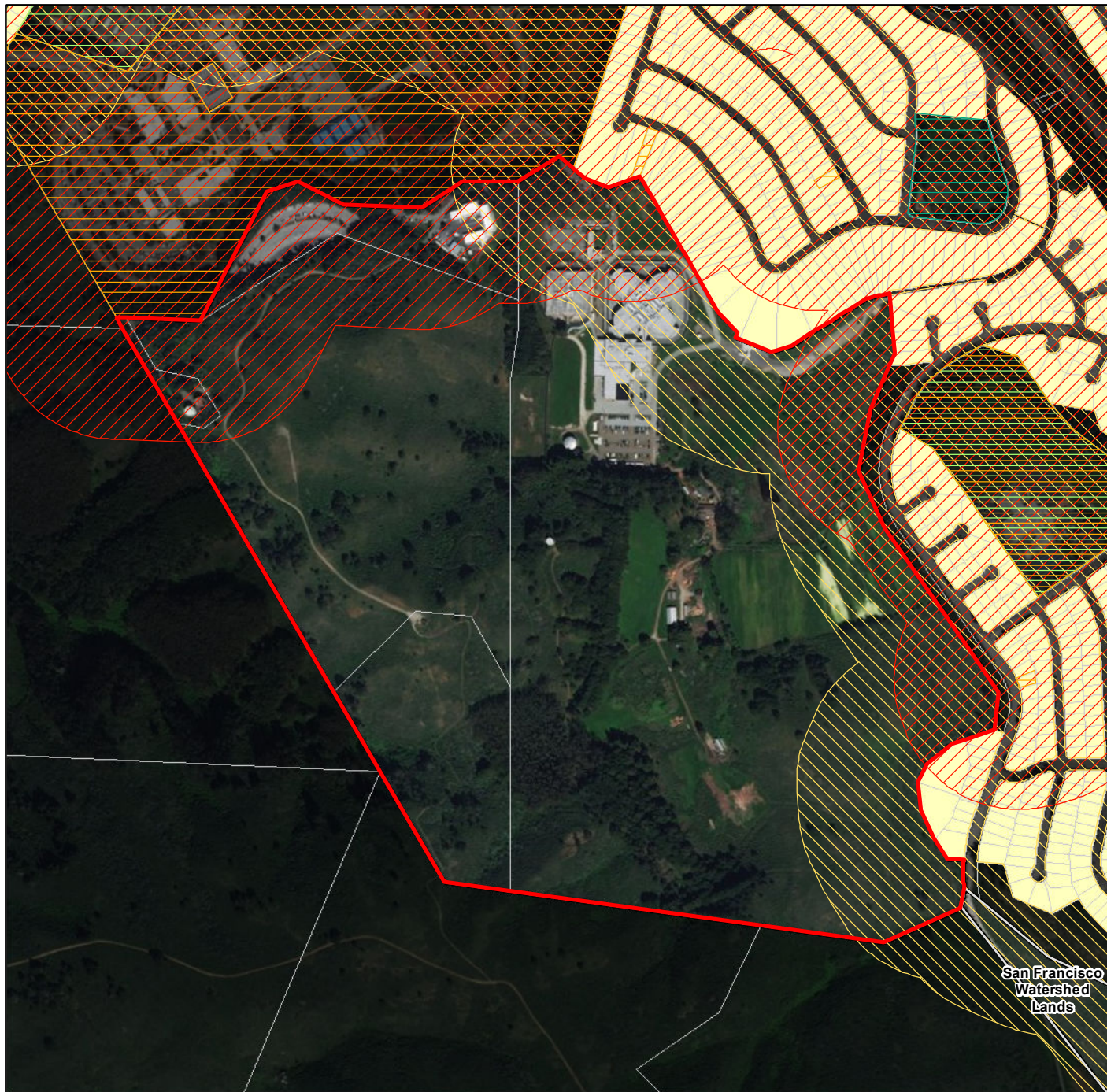
-  600 foot buffer around Protected Sites
-  Agricultural Parcels within Protected Sites Buffer - no cultivation may take place

Residential Areas

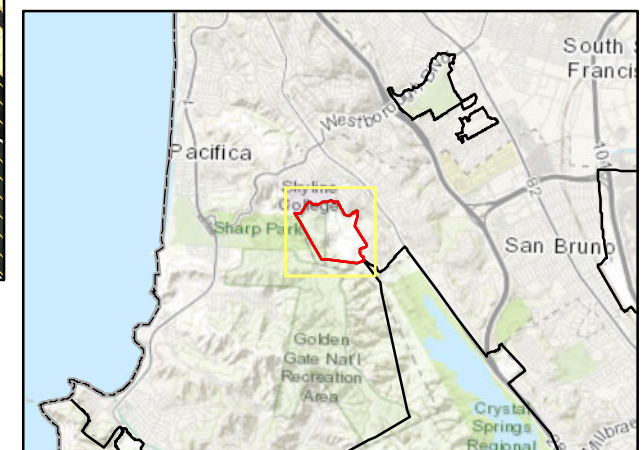

-  Residential Land Use Parcels
-  600 foot buffer around residentially designated areas. Cultivation may take place outside of this buffer.

Reference and Boundary

-  Focus Community
-  County Boundary
-  Other Community Boundaries
-  Parcel Fabric



San Francisco Jail



Potential Locations for Commercial Cannabis Cultivation in Unincorporated San Mateo County

How to Read This Map:

Properties within the "Permissive Land Use," but outside the Protected Sites and Residential buffers are potentially viable sites for commercial cultivation. Please refer to the draft ordinance for additional restrictions on eligible locations.

Permissive Land Use

- Agriculture Land Use
- Certified Alcohol and Drug Programs
- Youth Centers
- Licensed Day Cares
- Playgrounds
- K-12 Grade Schools

Locations affected by Protected Sites

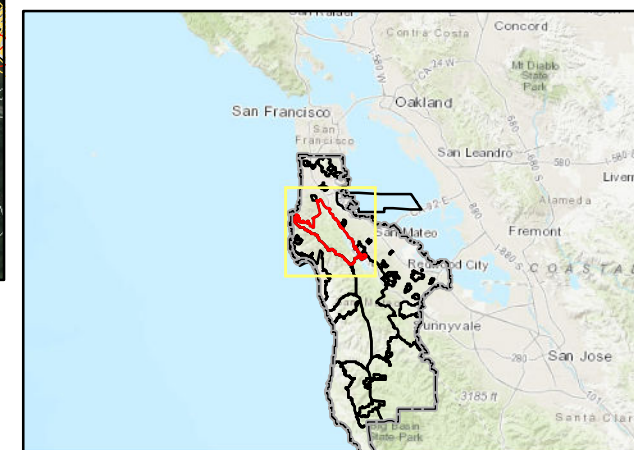
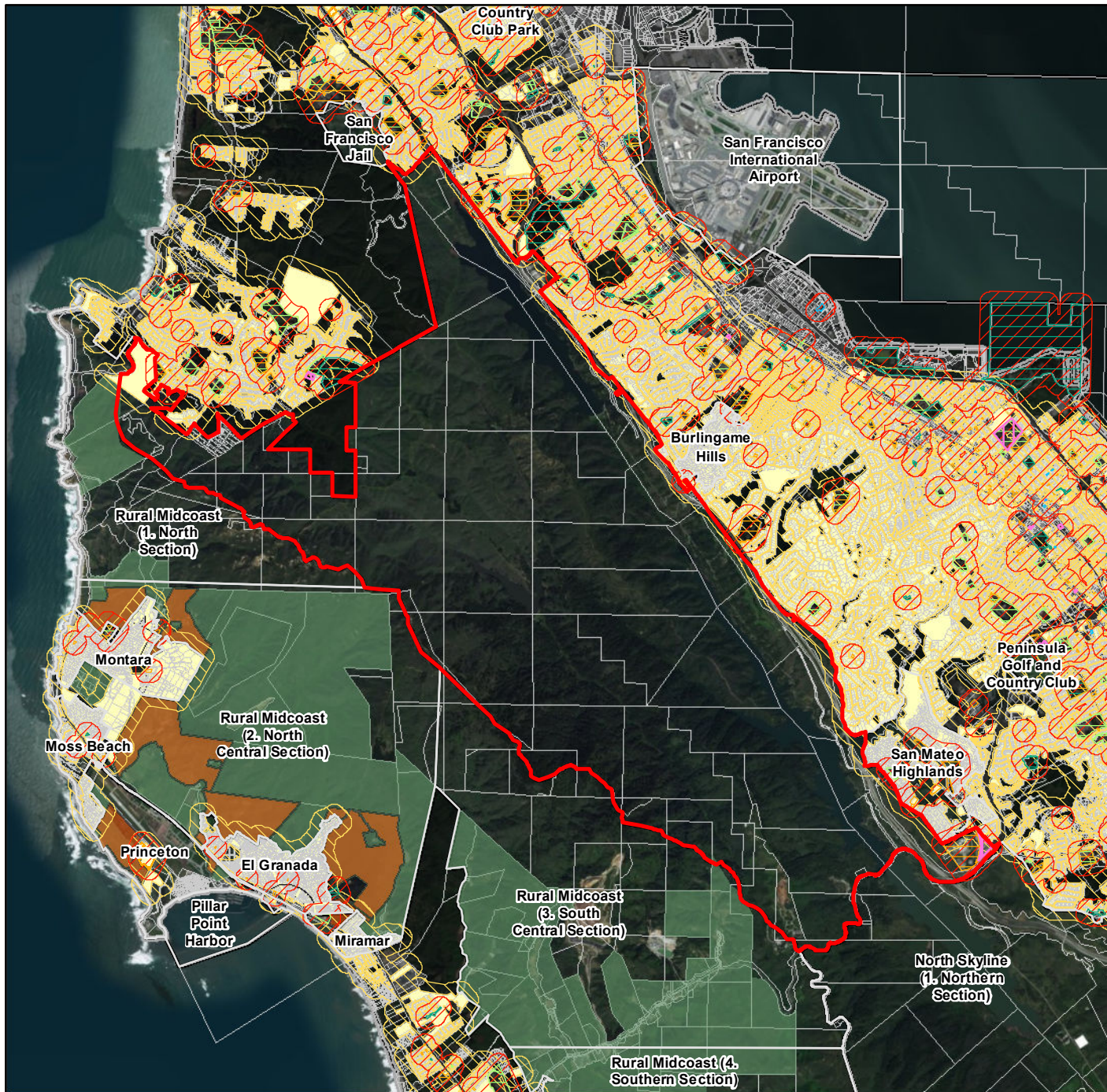
- 600 foot buffer around Protected Sites
- Agricultural Parcels within Protected Sites Buffer - no cultivation may take place

Residential Areas


- Residential Land Use Parcels
- 600 foot buffer around residentially designated areas. Cultivation may take place outside of this buffer.

Reference and Boundary

- Focus Community
- County Boundary
- Other Community Boundaries
- Parcel Fabric



San Francisco Watershed Lands




Potential Locations for Commercial Cannabis Cultivation in Unincorporated San Mateo County


How to Read This Map:


Properties within the "Permissive Land Use," but outside the Protected Sites and Residential buffers are potentially viable sites for commercial cultivation. Please refer to the draft ordinance for additional restrictions on eligible locations.


Permissive Land Use

 Agriculture Land Use


Protected Sites

 Certified Alcohol and Drug Programs


 Youth Centers


 Licensed Day Cares

 Playgrounds


 K-12 Grade Schools


Locations affected by Protected Sites

 600 foot buffer around Protected Sites


 Agricultural Parcels within Protected Sites Buffer - no cultivation may take place


Residential Areas


 Residential Land Use Parcels

 600 foot buffer around residentially designated areas. Cultivation may take place outside of this buffer.

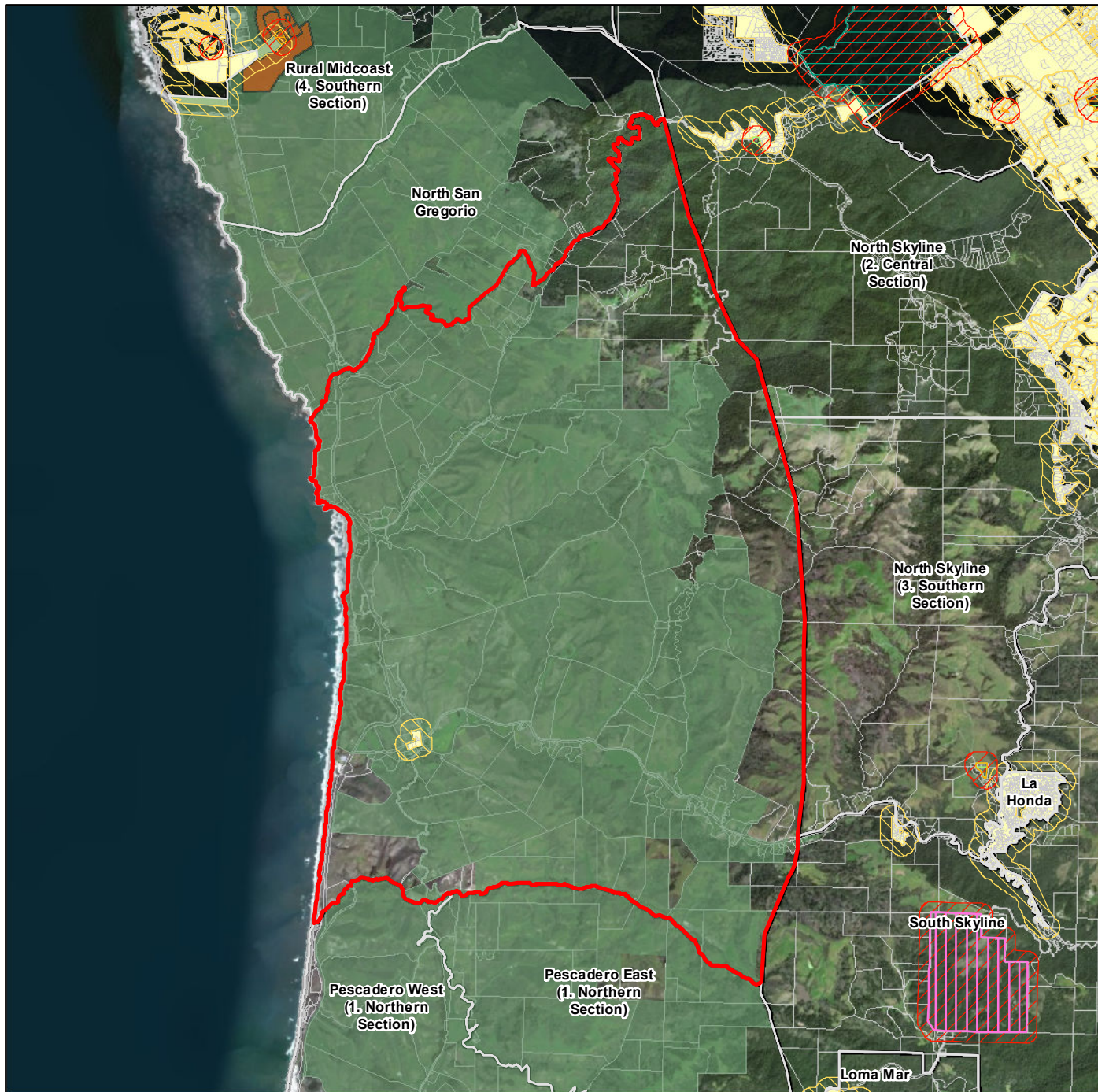
Reference and Boundary

 Focus Community

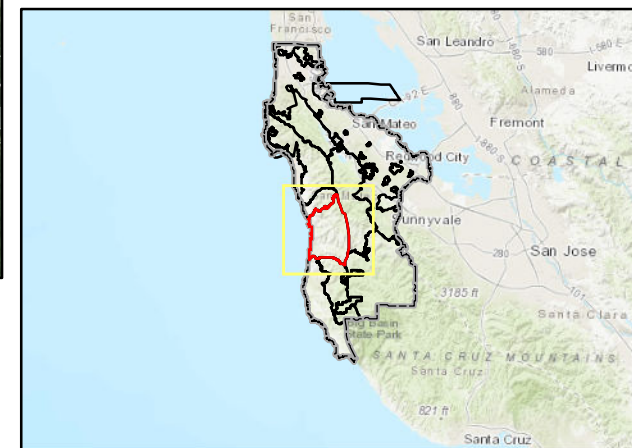
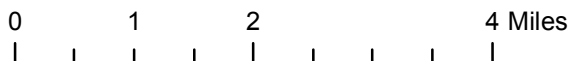
 County Boundary

 Other Community Boundaries

 Parcel Fabric



San Gregorio




Potential Locations for Commercial Cannabis Cultivation in Unincorporated San Mateo County






How to Read This Map:

Properties within the "Permissive Land Use," but outside the Protected Sites and Residential buffers are potentially viable sites for commercial cultivation. Please refer to the draft ordinance for additional restrictions on eligible locations.



Permissive Land Use

 Agriculture Land Use



Protected Sites

-  Certified Alcohol and Drug Programs
-  Youth Centers
-  Licensed Day Cares
-  Playgrounds
-  K-12 Grade Schools





Locations affected by Protected Sites

-  600 foot buffer around Protected Sites
-  Agricultural Parcels within Protected Sites Buffer - no cultivation may take place

Residential Areas

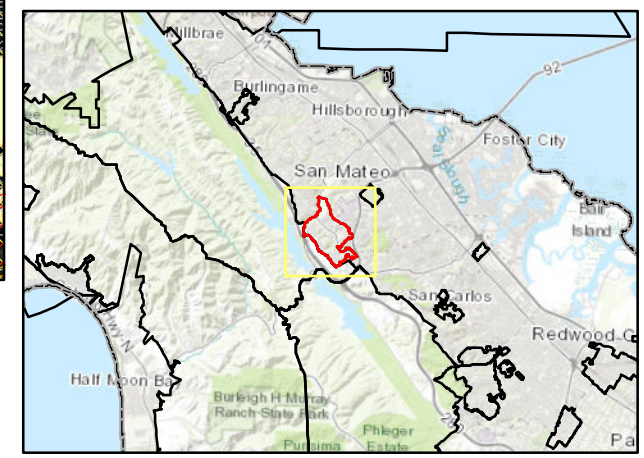
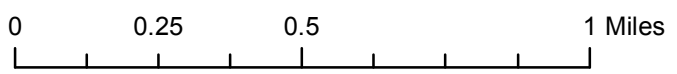
-  Residential Land Use Parcels
-  600 foot buffer around residentially designated areas. Cultivation may take place outside of this buffer.

Reference and Boundary

-  Focus Community
-  County Boundary
-  Other Community Boundaries
-  Parcel Fabric



San Mateo Highlands









Potential Locations for Commercial Cannabis Cultivation in Unincorporated San Mateo County



How to Read This Map:

Properties within the "Permissive Land Use," but outside the Protected Sites and Residential buffers are potentially viable sites for commercial cultivation. Please refer to the draft ordinance for additional restrictions on eligible locations.



Permissive Land Use

-  Agriculture Land Use
-  Certified Alcohol and Drug Programs
-  Youth Centers
-  Licensed Day Cares
-  Playgrounds
-  K-12 Grade Schools





Locations affected by Protected Sites

-  600 foot buffer around Protected Sites
-  Agricultural Parcels within Protected Sites Buffer - no cultivation may take place

Residential Areas

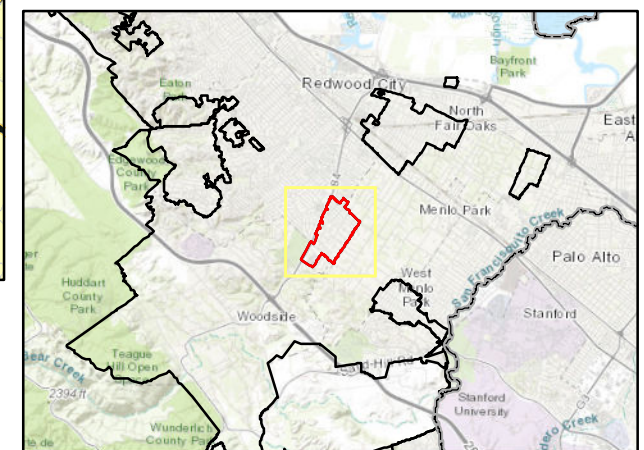

-  Residential Land Use Parcels
-  600 foot buffer around residentially designated areas. Cultivation may take place outside of this buffer.

Reference and Boundary

-  Focus Community
-  County Boundary
-  Other Community Boundaries
-  Parcel Fabric



Sequoia Tract









Potential Locations for Commercial Cannabis Cultivation in Unincorporated San Mateo County



How to Read This Map:

Properties within the "Permissive Land Use," but outside the Protected Sites and Residential buffers are potentially viable sites for commercial cultivation. Please refer to the draft ordinance for additional restrictions on eligible locations.



Permissive Land Use

-  Agriculture Land Use
-  Certified Alcohol and Drug Programs
-  Youth Centers
-  Licensed Day Cares
-  Playgrounds
-  K-12 Grade Schools





Locations affected by Protected Sites

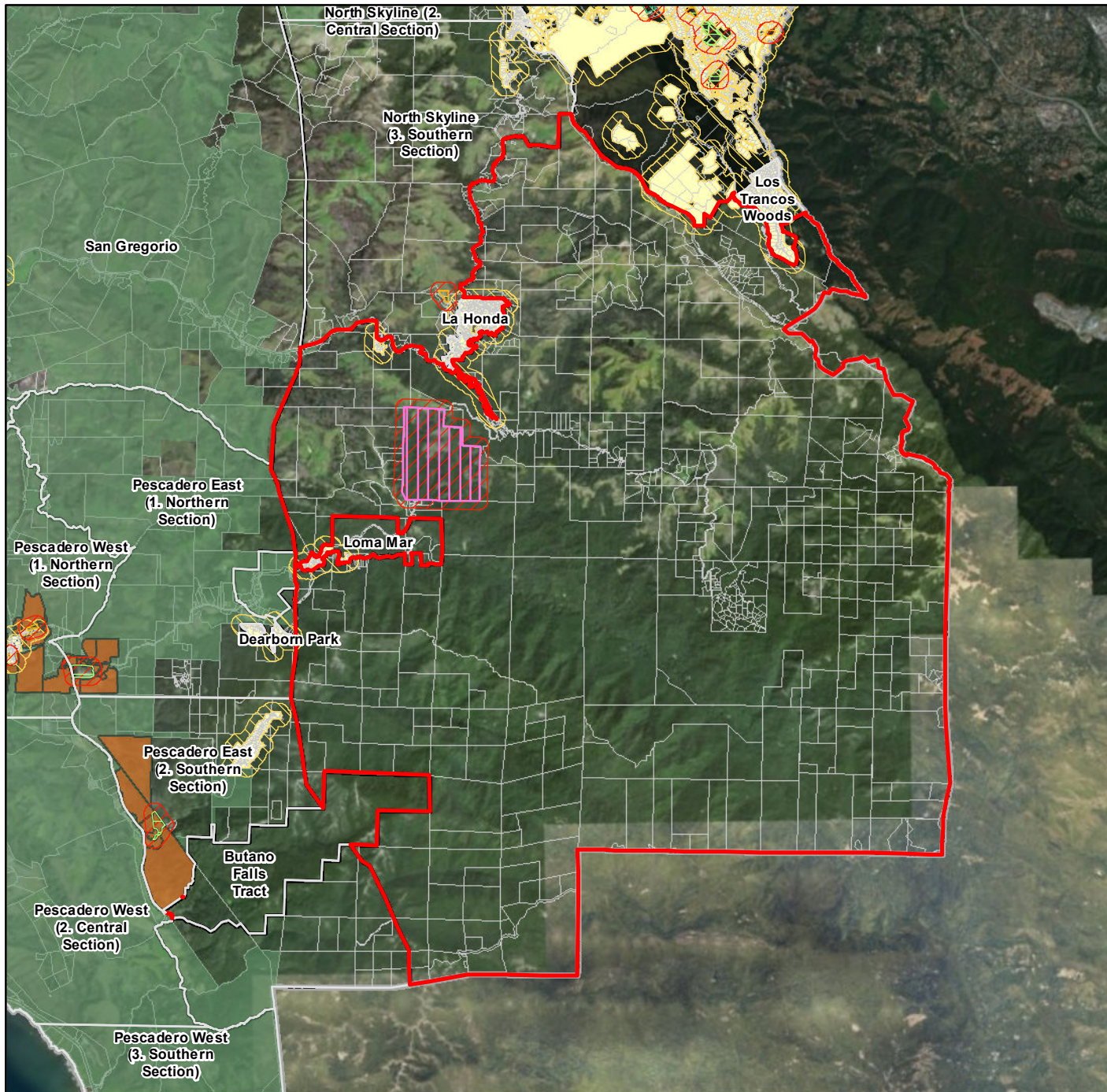
-  600 foot buffer around Protected Sites
-  Agricultural Parcels within Protected Sites Buffer - no cultivation may take place

Residential Areas

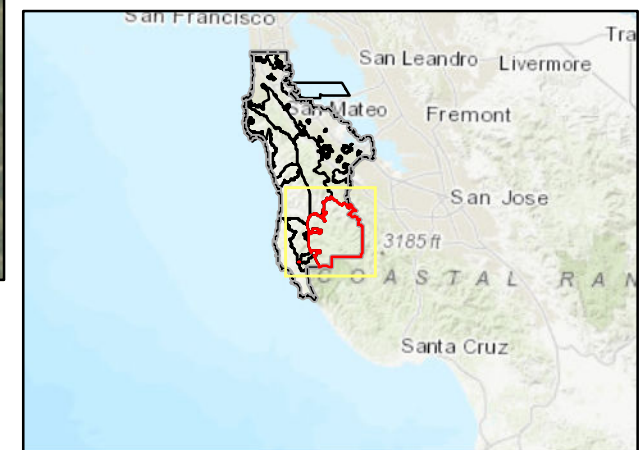
-  Residential Land Use Parcels
-  600 foot buffer around residentially designated areas. Cultivation may take place outside of this buffer.

Reference and Boundary

-  Focus Community
-  County Boundary
-  Other Community Boundaries
-  Parcel Fabric



South Skyline




Potential Locations for Commercial Cannabis Cultivation in Unincorporated San Mateo County






How to Read This Map:

Properties within the "Permissive Land Use," but outside the Protected Sites and Residential buffers are potentially viable sites for commercial cultivation. Please refer to the draft ordinance for additional restrictions on eligible locations.



Permissive Land Use

 Agriculture Land Use



Protected Sites

-  Certified Alcohol and Drug Programs
-  Youth Centers
-  Licensed Day Cares
-  Playgrounds
-  K-12 Grade Schools





Locations affected by Protected Sites

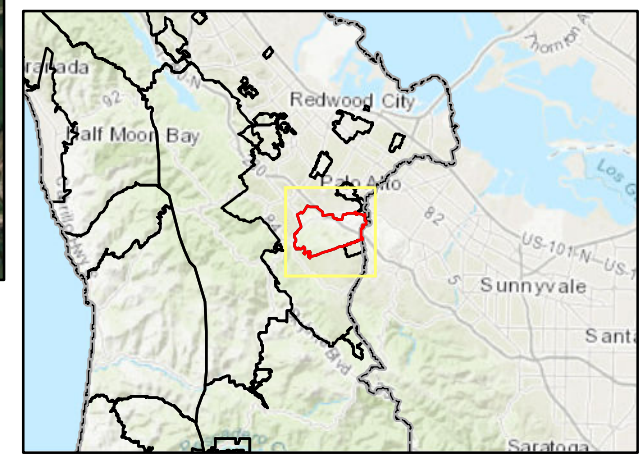
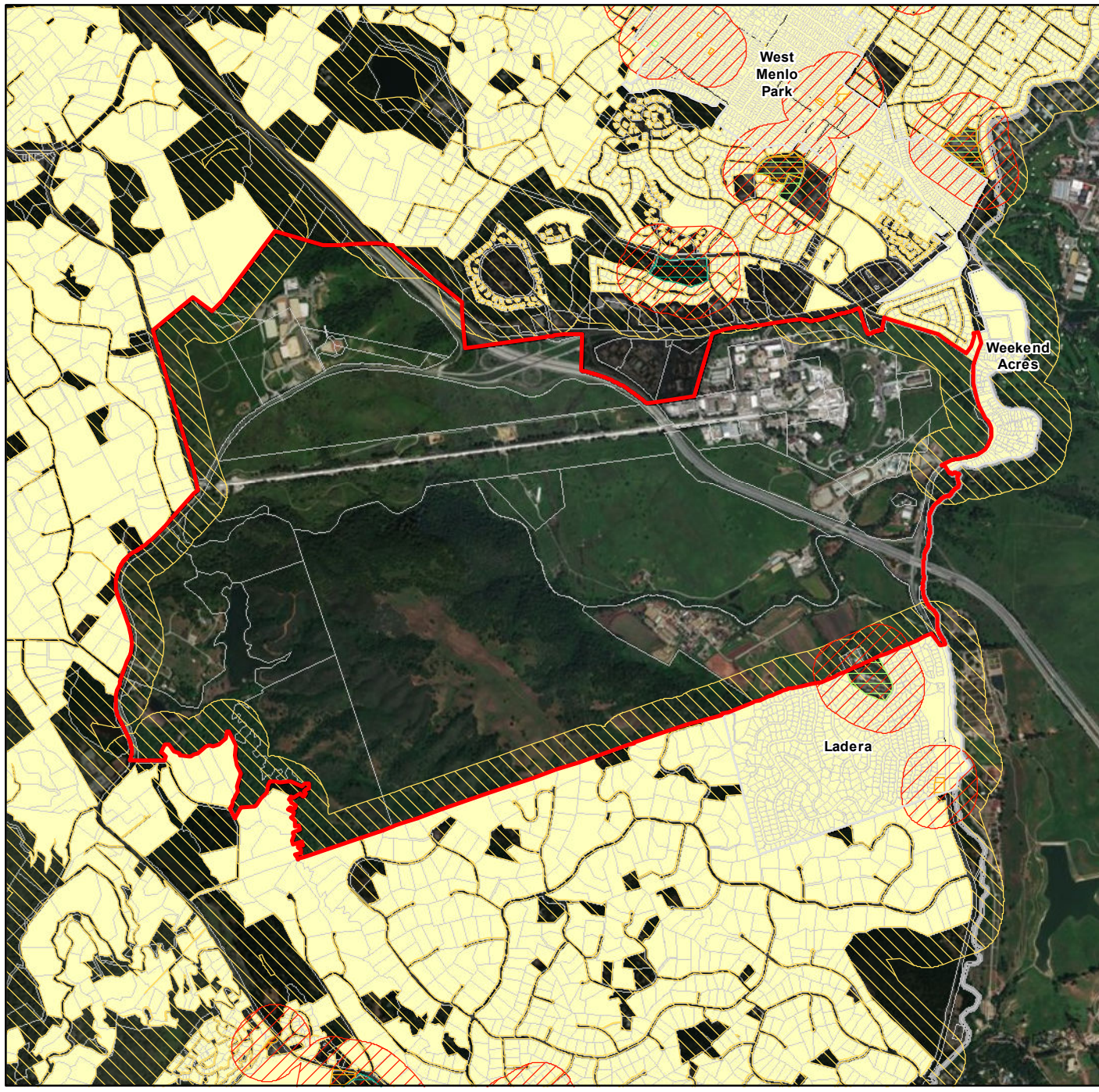
-  600 foot buffer around Protected Sites
-  Agricultural Parcels within Protected Sites Buffer - no cultivation may take place

Residential Areas


-  Residential Land Use Parcels
-  600 foot buffer around residentially designated areas. Cultivation may take place outside of this buffer.

Reference and Boundary

-  Focus Community
-  County Boundary
-  Other Community Boundaries
-  Parcel Fabric



Stanford Lands




Potential Locations for Commercial Cannabis Cultivation in Unincorporated San Mateo County






How to Read This Map:

Properties within the "Permissive Land Use," but outside the Protected Sites and Residential buffers are potentially viable sites for commercial cultivation. Please refer to the draft ordinance for additional restrictions on eligible locations.



Permissive Land Use

 Agriculture Land Use



Protected Sites

-  Certified Alcohol and Drug Programs
-  Youth Centers
-  Licensed Day Cares
-  Playgrounds
-  K-12 Grade Schools





Locations affected by Protected Sites

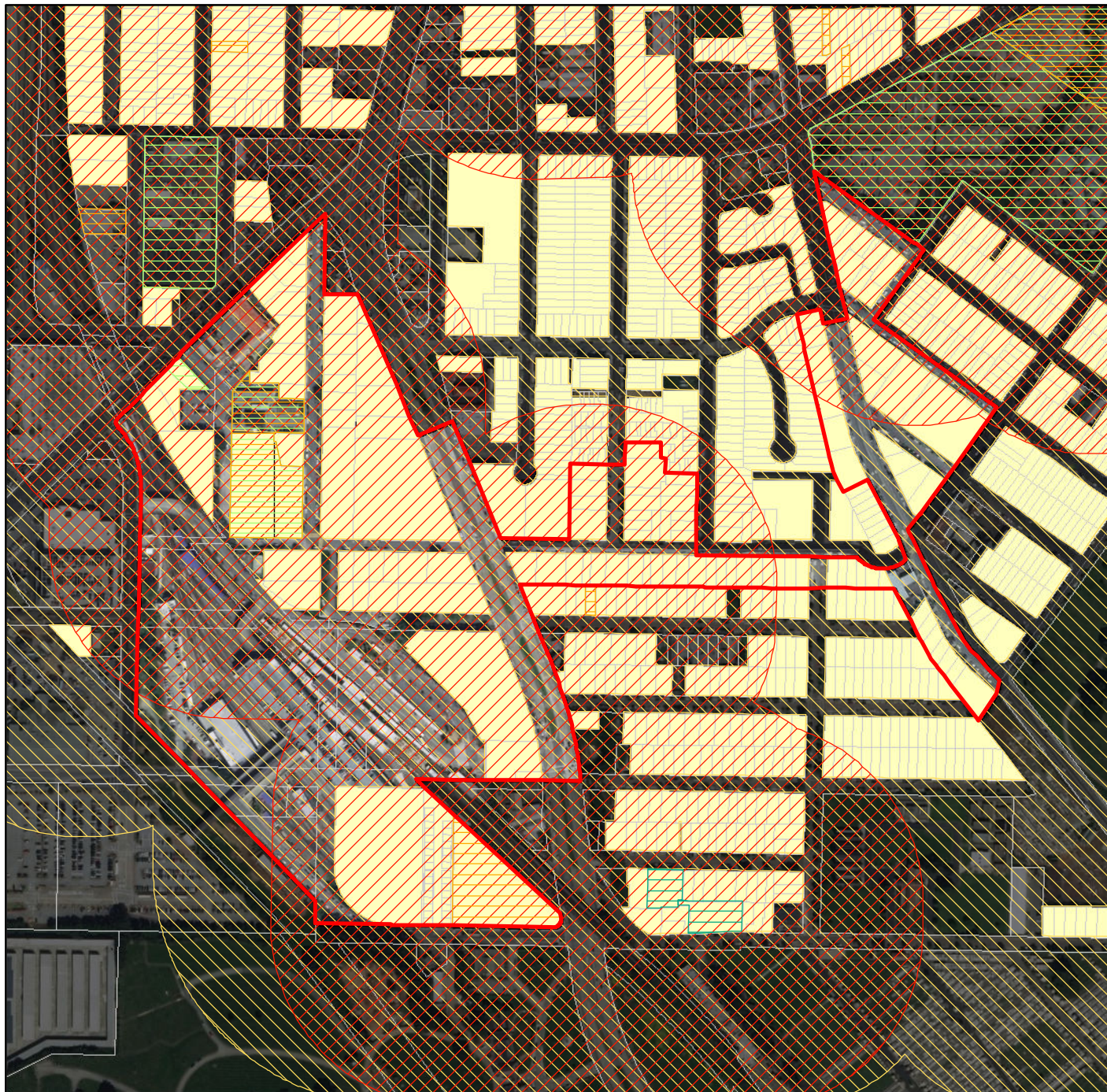
-  600 foot buffer around Protected Sites
-  Agricultural Parcels within Protected Sites Buffer - no cultivation may take place

Residential Areas

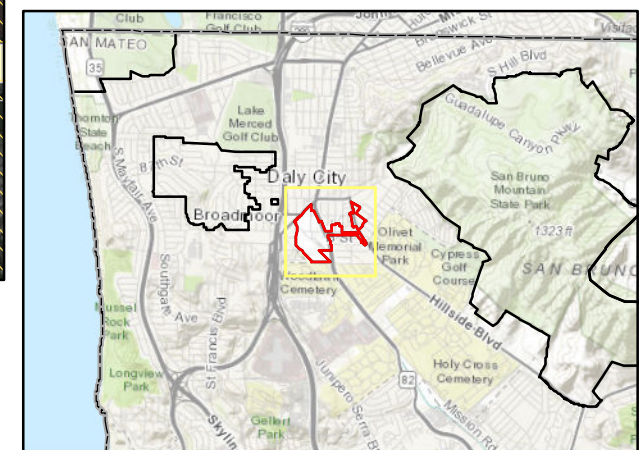

-  Residential Land Use Parcels
-  600 foot buffer around residentially designated areas. Cultivation may take place outside of this buffer.

Reference and Boundary

-  Focus Community
-  County Boundary
-  Other Community Boundaries
-  Parcel Fabric



Unincorporated Colma









Potential Locations for Commercial Cannabis Cultivation in Unincorporated San Mateo County



How to Read This Map:

Properties within the "Permissive Land Use," but outside the Protected Sites and Residential buffers are potentially viable sites for commercial cultivation. Please refer to the draft ordinance for additional restrictions on eligible locations.



Permissive Land Use

-  Agriculture Land Use
-  Certified Alcohol and Drug Programs
-  Youth Centers
-  Licensed Day Cares
-  Playgrounds
-  K-12 Grade Schools





Locations affected by Protected Sites

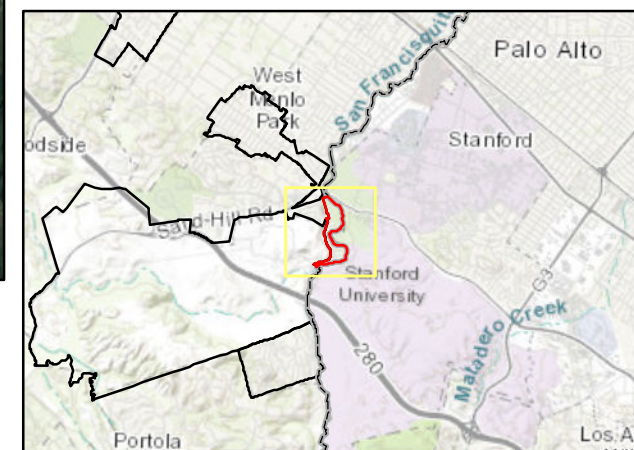
-  600 foot buffer around Protected Sites
-  Agricultural Parcels within Protected Sites Buffer - no cultivation may take place

Residential Areas

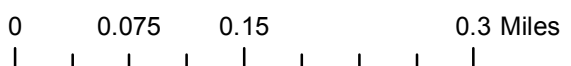
-  Residential Land Use Parcels
-  600 foot buffer around residentially designated areas. Cultivation may take place outside of this buffer.

Reference and Boundary

-  Focus Community
-  County Boundary
-  Other Community Boundaries
-  Parcel Fabric



Weekend Acres




Potential Locations for Commercial Cannabis Cultivation in Unincorporated San Mateo County






How to Read This Map:

Properties within the "Permissive Land Use," but outside the Protected Sites and Residential buffers are potentially viable sites for commercial cultivation. Please refer to the draft ordinance for additional restrictions on eligible locations.



Permissive Land Use

 Agriculture Land Use



Protected Sites

-  Certified Alcohol and Drug Programs
-  Youth Centers
-  Licensed Day Cares
-  Playgrounds
-  K-12 Grade Schools





Locations affected by Protected Sites

-  600 foot buffer around Protected Sites
-  Agricultural Parcels within Protected Sites Buffer - no cultivation may take place

Residential Areas

-  Residential Land Use Parcels
-  600 foot buffer around residentially designated areas. Cultivation may take place outside of this buffer.

Reference and Boundary

-  Focus Community
-  County Boundary
-  Other Community Boundaries
-  Parcel Fabric



West Menlo Park

